

CITY OF MARYSVILLE AGENDA BILL

EXECUTIVE SUMMARY FOR ACTION

CITY COUNCIL MEETING DATE: 6/26/17

AGENDA ITEM:	
Resolution setting boundaries of SODA area	
PREPARED BY:	DIRECTOR APPROVAL:
Jon Walker	
DEPARTMENT:	
Legal	
ATTACHMENTS:	
Maps	
BUDGET CODE:	AMOUNT:
SUMMARY:	

The municipal code authorizes the Council to establish, modify, or eliminate Stay Out of Drug Areas (SODA). A recent annexation, known as the WSDOT right-of-way annexation, changed the city limits and thus rendered the current SODA boundaries unintelligible. This resolution would reset the southern boundary along the waterline of Ebey Slough. It would also make a minor modification to the eastern boundary so as to include the Totem Middle School playfields. They are currently just outside the SODA.

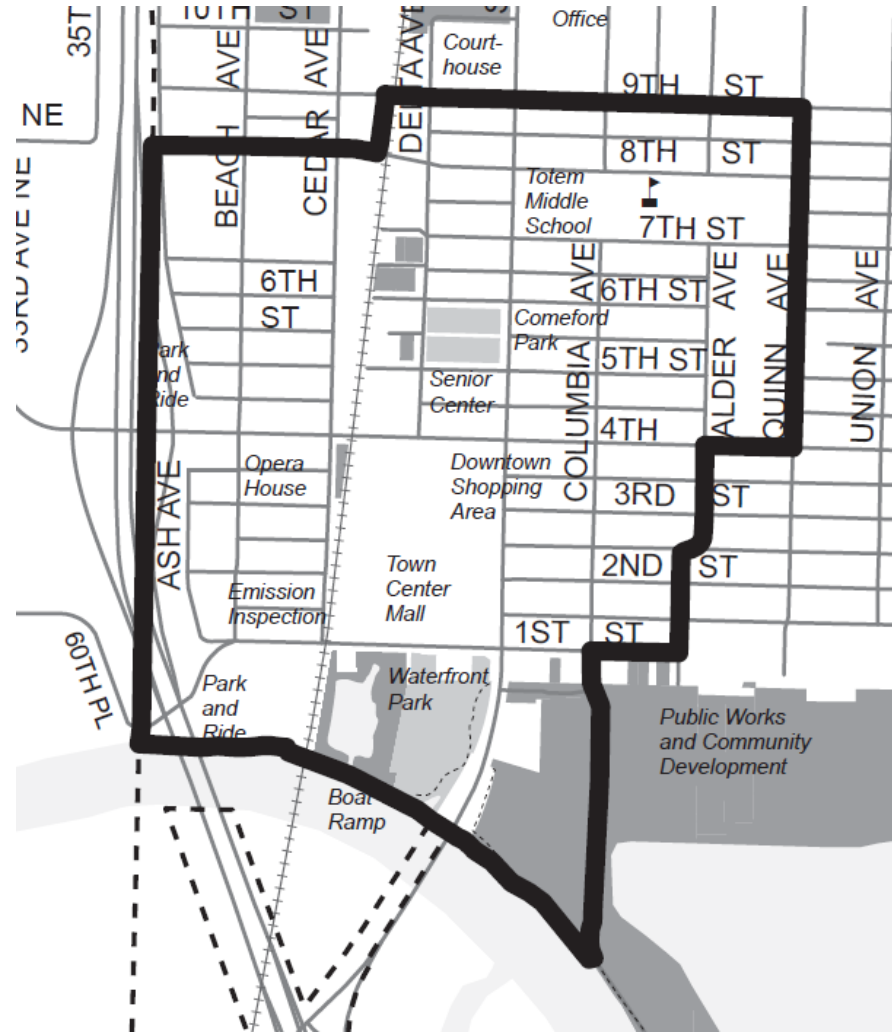
A map of the current and proposed SODA areas are attached.

RECOMMENDED ACTION:

Staff recommends that Council consider approving the resolution setting the boundaries of the Stay Out of Drug Area (SODA).



CURRENT SODA MAP



PROPOSED SODA MAP

CITY OF MARYSVILLE
Marysville, Washington

RESOLUTION NO. _____

**A RESOLUTION OF THE CITY COUNCIL OF THE CITY OF MARYSVILLE,
WASHINGTON, MODIFYING THE BOUNDARIES OF THE “STAY OUT OF
DRUG AREAS” (SODA) ESTABLISHED BY RESOLUTION 2319.**

WHEREAS, section 6.28.040 of the municipal code authorizes the City Council to establish, modify, or eliminate a Stay Out of Drug Area (SODA) by resolution; and

WHEREAS, the Marysville Police Department has provided information to the Council supporting the continuing need for a SODA in Marysville; and

WHEREAS, the recent annexation, known as the Washington State Department of Transportation Right-of-Way annexation, has altered the city limits that were used as a boundary in the current SODA; and

WHEREAS, incorporating the athletic fields of Totem Middle School in the SODA will enhance public health, safety, and welfare.

NOW, THEREFORE, BE IT RESOLVED BY THE CITY COUNCIL OF THE CITY OF MARYSVILLE that the following boundaries are established as the Stay Out of Drug Area (SODA):

The entire area including, but not limited to, both sides of the full width of streets, all real property, both private and public, alleys, sidewalks, common areas, planting strips, parks, railroad tracks, marinas, trails, beaches and parking areas within the area described below:

1. Beginning at the intersection of 1st Street and Alder Avenue north along Alder Avenue to the intersection with 4th Street;
2. East along 4th Street to the intersection with Quinn Avenue and then north along Quinn Avenue to the intersection with 9th Street;
3. West along 9th Street past Delta Avenue, to the west side of the railroad tracks;
4. South along the west side of the railroad tracks to 8th Street;
5. West along 8th Street past the intersection of Ash Avenue to the city limits abutting I-5;
6. South along the city limits to Ebey Slough;
7. East/southeast along the waterline of the slough, including the park and marina areas to the east side of Columbia Avenue;
8. North on the east side of Columbia Avenue to the south side of 1st Street;
9. East along 1st Street to the point-of-beginning at the intersection of 1st Street and Alder Avenue.

BE IT FURTHER RESOLVED BY THE CITY COUNCIL OF THE CITY OF MARYSVILLE the map attached as Exhibit A depicts these boundaries and may be used to notify individuals of the boundaries of the SODA.

ADOPTED by the City Council at an open public meeting this _____ day of _____, 2017.

CITY OF MARYSVILLE

By _____
JON NEHRING, MAYOR

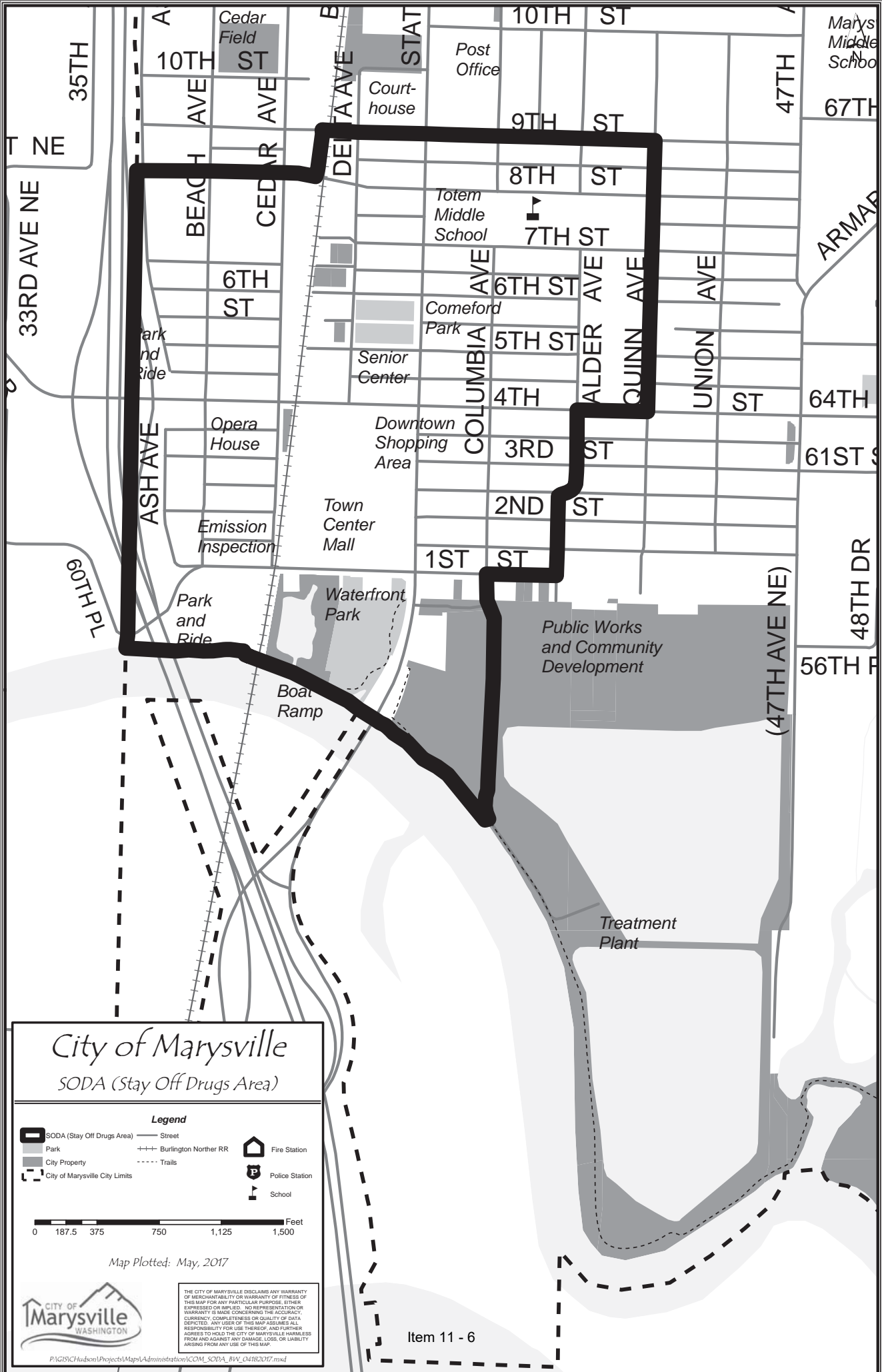
Attest:

By _____
APRIL O'BRIEN, DEPUTY CITY CLERK

Approved as to form:

By _____
JON WALKER, CITY ATTORNEY

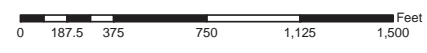
EXHIBIT A



City of Marysville

SODA (Stay Off Drugs Area)

- Legend**
- SODA (Stay Off Drugs Area)
 - Park
 - City Property
 - City of Marysville City Limits
 - Street
 - Burlington Northern RR
 - Trails
 - Fire Station
 - Police Station
 - School



Map Plotted: May, 2017



THE CITY OF MARYSVILLE DISCLAIMS ANY WARRANTY OF MERCHANTABILITY OR WARRANTY OF FITNESS OF THIS MAP FOR ANY PARTICULAR PURPOSE, EITHER EXPRESSED OR IMPLIED. NO REPRESENTATION OR WARRANTY IS MADE CONCERNING THE ACCURACY, CURRENTNESS, COMPLETENESS OR QUALITY OF DATA DEPICTED. ANY USER OF THIS MAP ASSUMES ALL RESPONSIBILITY FOR USE THEREOF, AND FURTHER AGREES TO HOLD THE CITY OF MARYSVILLE HARMLESS FROM AND AGAINST ANY DAMAGE, LOSS, OR LIABILITY ARISING FROM ANY USE OF THIS MAP.

Item 11 - 6