


**ORIGIN**  
DESIGN GROUP

1031 185TH AVE NE  
SNOHOMISH, WA 98290  
TEL: 425.346.1905



STATE OF WASHINGTON  
LICENSED  
LANDSCAPE ARCHITECT  
KRYSTAL LOWE  
LICENSE NO. 1206

REVISIONS		
#	DESCRIPTION	DATE
1	SITE PLAN CHANGES	10/16/2023
2	4 ACRE CHANGES	1/3/2024
3	TYPE L2 SCREEN	3/28/2024

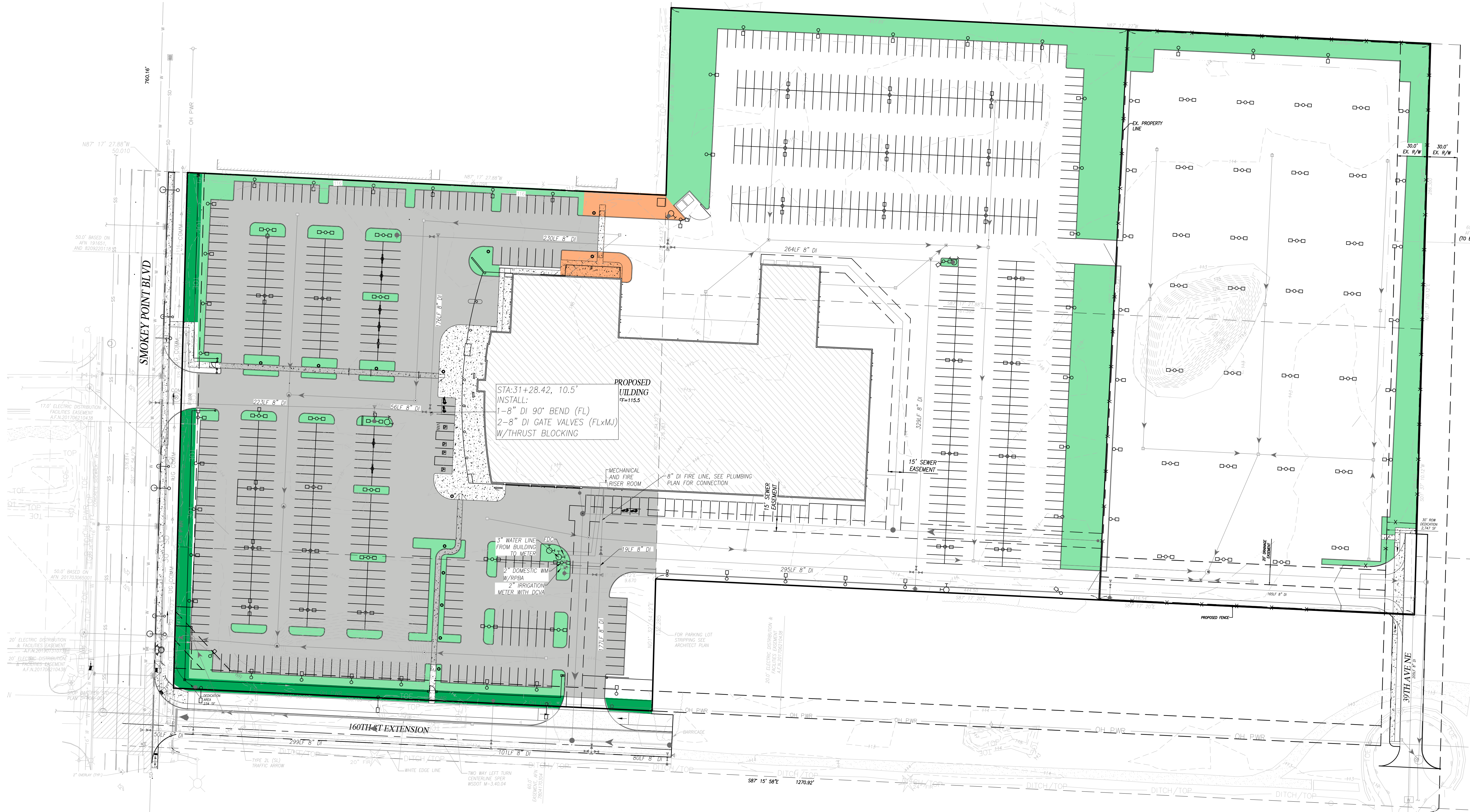
**PA22-035**  
**KENDALL SUBARU**  
**PARCELS: 31052800300600,**  
**31052800301200 & 31052800300300**

DRAWING TITLE:  
**LANDSCAPE PLAN**  
APPLICANT:  
**KENDALL DEVELOPMENT GROUP**  
3449 E. COPPER POINT DR.  
MERIDIAN, ID 83642  
CONTACT: TODD MCFARLANE  
(514) 335-4585

DRAWING INFORMATION  
ODG PROJECT #: 22-434  
DRAWN BY: MY  
CHECKED BY: KL

DATE:  
**NOVEMBER 16, 2022**

SHEET NO:  
**L-1**  
OF 15



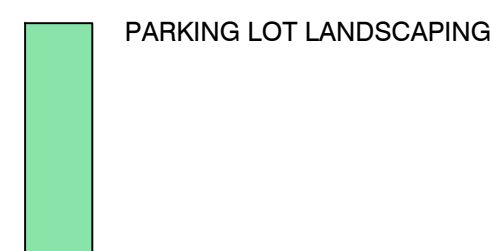
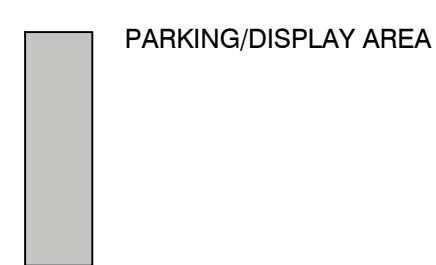
**IRRIGATION ASSESSMENT**

Automatic irrigation system has been provided. See sheets L-9 through L-15.

**PARKING LOT LANDSCAPING**

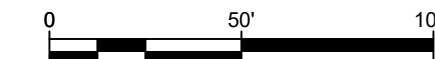
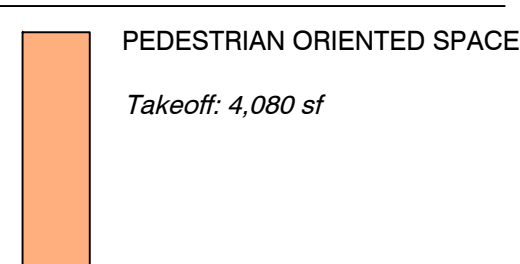
PER MMC 22C.120.130  
Parking Lot Area = 158,463 SF

10% landscaping required = 15,846 SF  
Landscaping Provided = 79,026 SF



**SITE AND BUILDING DESIGN STANDARDS**

PER MMC 22C.020.250(6c)  
At least 150 square feet of pedestrian-oriented space for each 100 lineal feet of building facade:  
• 1,386 lineal feet / 100 lineal feet of building facade x 150 sf = 2,085 sf required  
• 4,080 sf provided



REVIEWED AND APPROVED IN ACCORDANCE WITH MMC 22C.120 AND OTHER APPLICABLE PLANS/STANDARDS  
APPROVED BY:  
SIGNED:

PLANT SCHEDULE

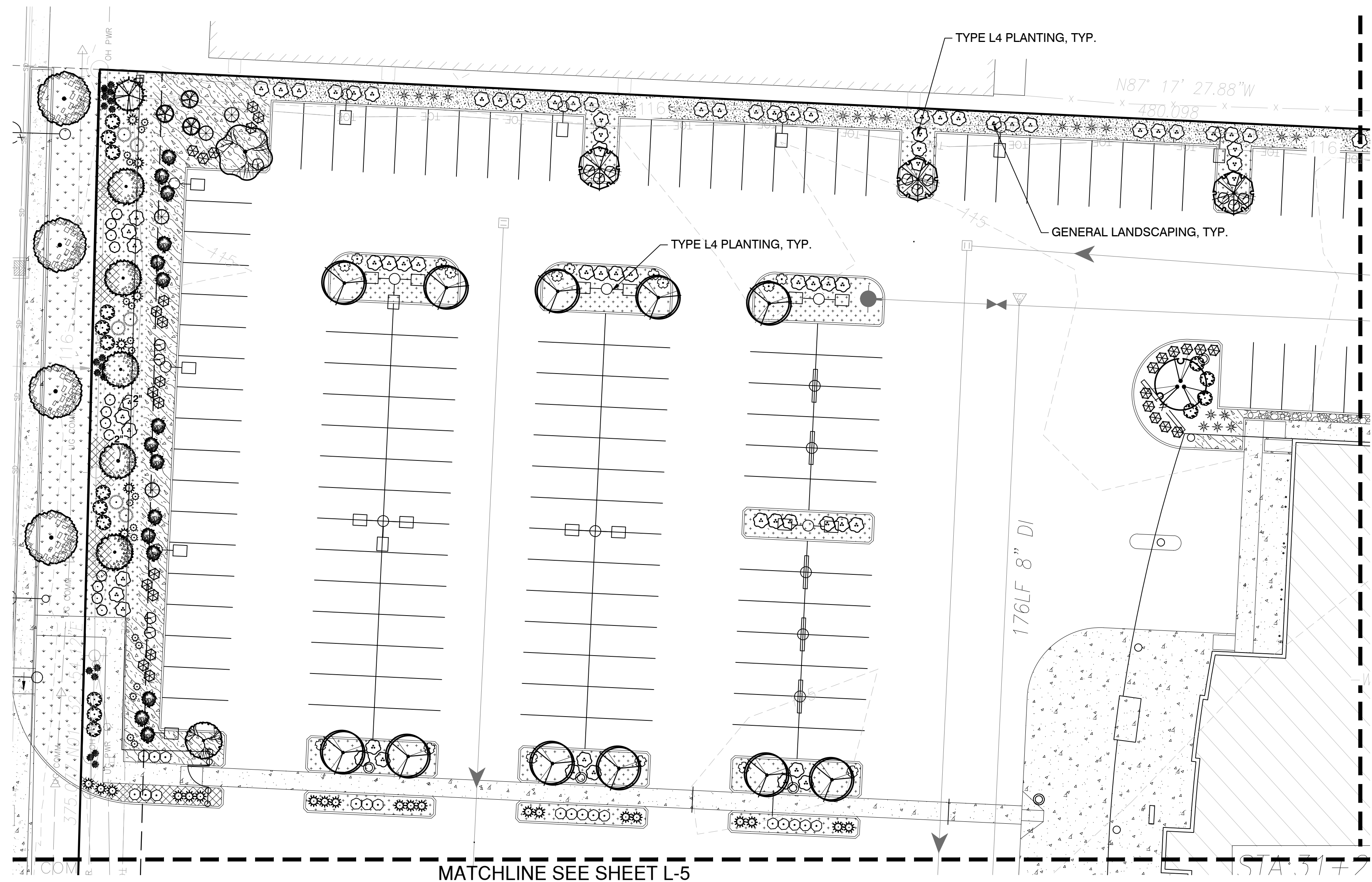
SYMBOL	QTY	BOTANICAL NAME	COMMON NAME	SIZE	CONTAINER	SPACING
<b>DECIDUOUS TREES</b>						
	2	Acer griseum	Paperbark Maple	2" Cal.	B&B	
	1	Acer palmatum 'Bloodgood'	Bloodgood Japanese Maple	2" Cal.	B&B	
	37	Acer platanoides 'Crimson Sentry'	Crimson Sentry Norway Maple	2" Cal.	B&B	
	70	Acer rubrum 'Bowhall'	Bowhall Red Maple	2" Cal.	B&B	
	9	Amelanchier x grandiflora 'Autumn Brilliance'	Autumn Brilliance Apple Serviceberry	2" Cal.	B&B	
	2	Carpinus betulus 'Fastigiata'	Pyramidal European Hornbeam	2" Cal.	B&B	
	14	Cornus kousa chinensis	Chinese Dogwood	2" Cal.	B&B	
	3	Malus x 'Prairifire'	Prairifire Crabapple	2" Cal.	B&B	
	10	Prunus serrulata 'Amanogawa'	Japanese Flowering Cherry	2" CAL. MIN.	B&B	
	2	Pyrus calleryana 'Chanticleer'	Chanticleer Callery Pear	2" Cal.	B&B	
	10	Zelkova serrata 'JFS-KW1'	City Sprite® Japanese Zelkova	2" Cal.	B&B	
	13	Zelkova serrata 'Village Green'	Sawleaf Zelkova	2" Cal.	B&B	
<b>EVERGREEN TREES</b>						
	8	Chamaecyparis nootkatensis 'Pendula'	Weeping Nootka Cypress	6" Ht.	B&B	
	3	Chamaecyparis obtusa 'Gracilis'	Slender Hinoki False Cypress	6" Ht.	B&B	
	30	Thuja occidentalis 'Fastigiata'	Pyramidal Arborvitae	6" HT	B&B	
	47	Thuja plicata 'Excelsa'	Western Red Cedar	6" HT	B&B	
SYMBOL	QTY	BOTANICAL NAME	COMMON NAME	SIZE	CONTAINER	SPACING
<b>SHRUBS</b>						
	36	Abelia x 'SRPabeper'	Peach Perfection® Glossy Abelia	2 gal.	Pot	36" o.c.
	43	Berberis thunbergii 'Crimson Pygmy'	Crimson Pygmy Barberry	2 gal.	Pot	24" o.c.
	8	Berberis thunbergii 'Rose Glow'	Rosy Glow Barberry	2 gal.	Pot	60" o.c.
	154	Buxus microphylla 'Peergold'	Golden Dream Littleleaf Boxwood	2 gal.	Pot	36" o.c.
	56	Calamagrostis x acutiflora 'Karl Foerster'	Karl Foerster Feather Reed Grass	2 gal.	Pot	36" o.c.
	39	Carex buchananii 'Firefox'	Firefox Leather Leaf Sedge	2 gal.	Pot	36" o.c.
	47	Carex morrowii 'Aurea-variegata'	Variiegated Japanese Sedge	2 gal.	Pot	24" o.c.
	49	Cornus alba 'Elegantissima'	Silveredge Dogwood	2 gal.	Pot	60" o.c.
	22	Cornus sanguinea 'Cato' TM	Arctic Sun Bloodtwig Dogwood	2 gal.	Pot	48" o.c.
	31	Cornus sericea 'Flaviramea'	Yellow Twig Dogwood	2 gal.	Pot	60" o.c.
	29	Ilex crenata 'Soft Touch'	Soft Touch Japanese Holly	2 gal.	Pot	36" o.c.
	80	Loropetalum chinense rubrum 'Kurobijin'	Cerise Charm™ Fringe Flower	2 gal.	Pot	48" o.c.
	82	Nandina domestica 'Gulf Stream' TM	Gulf Stream Heavenly Bamboo	2 gal.	Pot	36" o.c.
	22	Physocarpus opulifolius 'Monlo' TM	Diabolo Ninebark	2 gal.	Pot	60" o.c.
	11	Pinus mugo 'Mops'	Mugo Pine	2 gal.	Pot	48" o.c.
	24	Pinus mugo 'Stowmound'	Mugo Pine	2 gal.	Pot	48" o.c.
	18	Pittosporum tobira 'Shima'	Cream de Mint™ Japanese Pittosporum	2 gal.	Pot	36" o.c.
	321	Prunus laurocerasus 'Otto Luyken'	Otto Luyken English Laurel	2 gal.	Pot	48" o.c.
	61	Spiraea x bumalda 'Goldflame'	Goldflame Spiraea	2 gal.	Pot	48" o.c.

PLANT SCHEDULE

SYMBOL	QTY	BOTANICAL NAME	COMMON NAME	SIZE	CONTAINER	SPACING
<b>GROUND COVERS</b>						
	8,961	Arctostaphylos uva-ursi	Kinnikinnick	4"	Pot	18" o.c.
	419	Calluna vulgaris 'Merlyn'	Merlyn Heather	1 gal.	Pot	24" o.c.
	1,544	Calluna vulgaris 'White Lawn'	White Lawn Prostrate Heather	1 gal.	Pot	24" o.c.
	53,492 sf	Turf Hydroseed	Drought Tolerant Fescue Blend	seed		
<b>SITE WORK</b>						
	9,869 sf	Bark Mulch		---		
	2,663 sf	River Rock 1"-3"		---		


22C.120.180 LANDSCAPING-MAINTENANCE

- (1) All landscaped areas and plants required by this chapter must be permanently maintained in a healthy growing condition in order to accomplish the purpose for which they were required.
- (2) Dead or diseased plants must be replaced within 30 days of notification, or as soon as practical in regard to freezing weather, or complex situations involving the removal and replacement of large trees.
- (3) All landscaped areas must be kept free of debris and weeds.
- (4) Plant material must not interfere with public utilities, restrict pedestrian or vehicular access, or constitute a traffic hazard.
- (5) Planted areas next to pedestrian walkways and sidewalks shall be maintained or plant material chosen to maintain a clear zone between three and eight feet from ground level.
- (6) The owners, their agents and assigns are responsible for providing, protecting, and maintaining all landscaping material in a healthy and growing condition, replacing it when necessary, and keeping it free of refuse and debris.
- (7) All fencing, walls and other features used for screening purposes shall be kept free of litter, debris, and weeds.




MATCHLINE SEE SHEET L-3

MATCHLINE SEE SHEET L-5



**ORIGIN**  
DESIGN GROUP

1031 185TH AVE NE  
SNOHOMISH, WA 98290  
TEL: 425.346.1905



STATE OF WASHINGTON  
LICENSED LANDSCAPE ARCHITECT  
KRYSTAL LOWE  
LICENSE NO. 1206

#	REVISIONS DESCRIPTION	DATE
1	SITE PLAN CHANGES	10/16/2023
2	4 ACRE CHANGES	1/3/2024
3	TYPE L2 SCREEN	3/28/2024

**PA22-035**  
**KENDALL SUBARU**  
**PARCELS: 31052800300600,**  
**31052800301200 & 31052800300300**

DRAWING TITLE:  
**LANDSCAPE PLAN**  
APPLICANT:  
**KENDALL DEVELOPMENT GROUP**  
3449 E. COPPER POINT DR.  
MERIDIAN, ID 83642  
CONTACT: TODD MCFARLANE  
(514) 335-4585

DRAWING INFORMATION  
ODG PROJECT #: 22-434  
DRAWN BY: MY  
CHECKED BY: KL  
DATE:  
**NOVEMBER 16, 2022**


SHEET NO:  
**L-2**  
OF 15



REVIEWED AND APPROVED IN ACCORDANCE WITH MMC 22C.120 AND OTHER APPLICABLE PLANS/STANDARDS  
APPROVED BY: \_\_\_\_\_  
SIGNED: \_\_\_\_\_



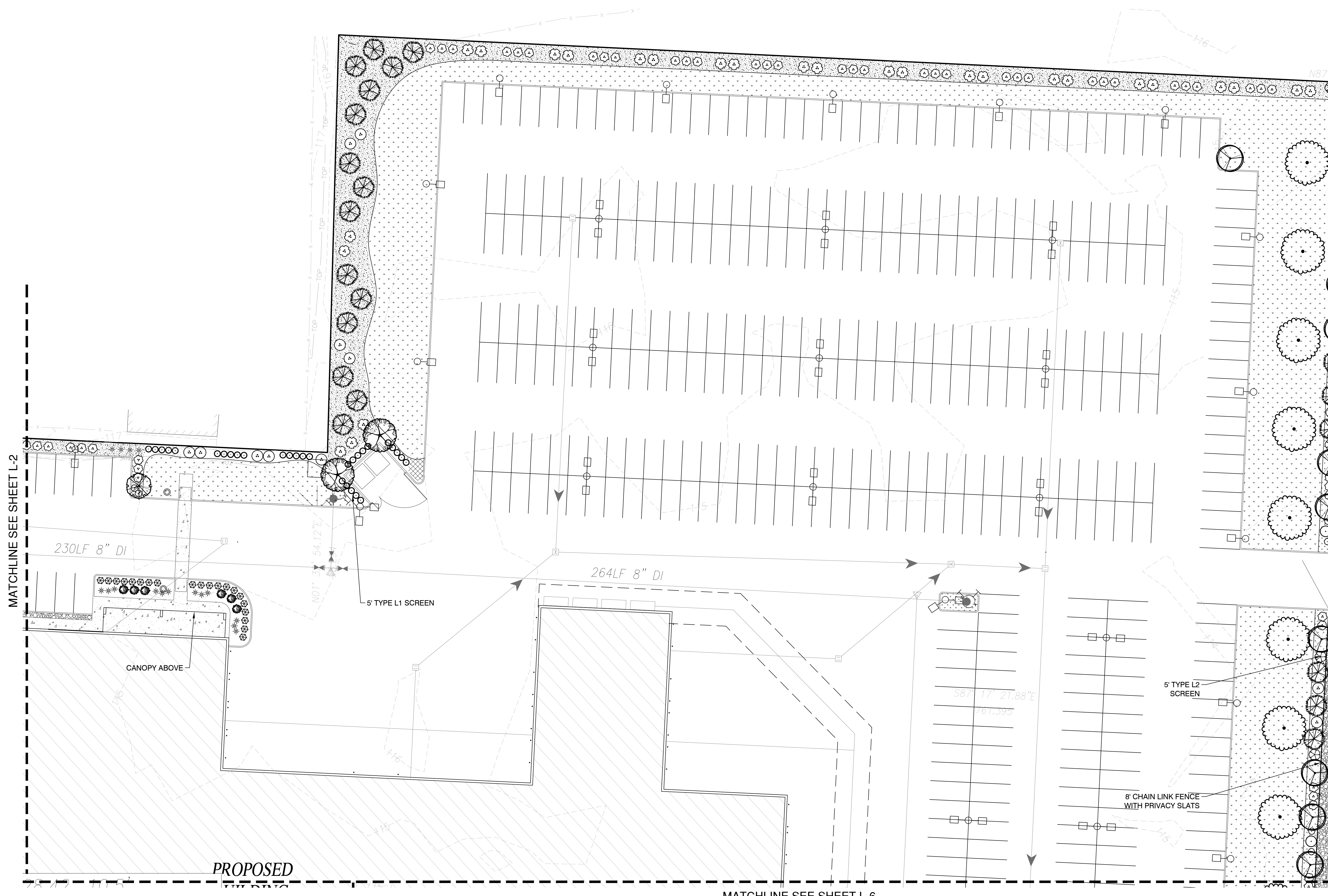
**ORIGIN**  
DESIGN GROUP  
1031 185TH AVE NE  
SNOHOMISH, WA 98290  
TEL: 425.346.1905



STATE OF WASHINGTON  
LICENSED  
LANDSCAPE ARCHITECT  
KRYSTAL LOWE  
LICENSE NO. 1206

REVISIONS:

#	DESCRIPTION	DATE
1	SITE PLAN CHANGES	10/16/2023
2	4 ACRE CHANGES	1/3/2024
3	TYPE L2 SCREEN	3/28/2024

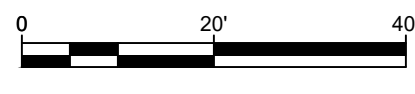


MATCHLINE SEE SHEET L-2

MATCHLINE SEE SHEET L-4

PROPOSED

MATCHLINE SEE SHEET L-6



REVIEWED AND APPROVED IN ACCORDANCE WITH MMC 22C.120 AND OTHER APPLICABLE PLANS/STANDARDS  
APPROVED BY: \_\_\_\_\_  
SIGNED: \_\_\_\_\_

**PA22-035**  
**KENDALL SUBARU**  
**PARCELS: 31052800300600,**  
**31052800301200 & 31052800300300**

DRAWING TITLE:  
**LANDSCAPE PLAN**  
APPLICANT:  
**KENDALL DEVELOPMENT GROUP**  
3449 E. COPPER POINT DR.  
MERIDIAN, ID 83642  
CONTACT: TODD MCFARLANE  
(514) 335-4585


DRAWING INFORMATION  
ODG PROJECT #: 22-434  
DRAWN BY: MY  
CHECKED BY: KL

DATE:  
**NOVEMBER 16, 2022**

SHEET NO:  
**L-3**  
OF 15



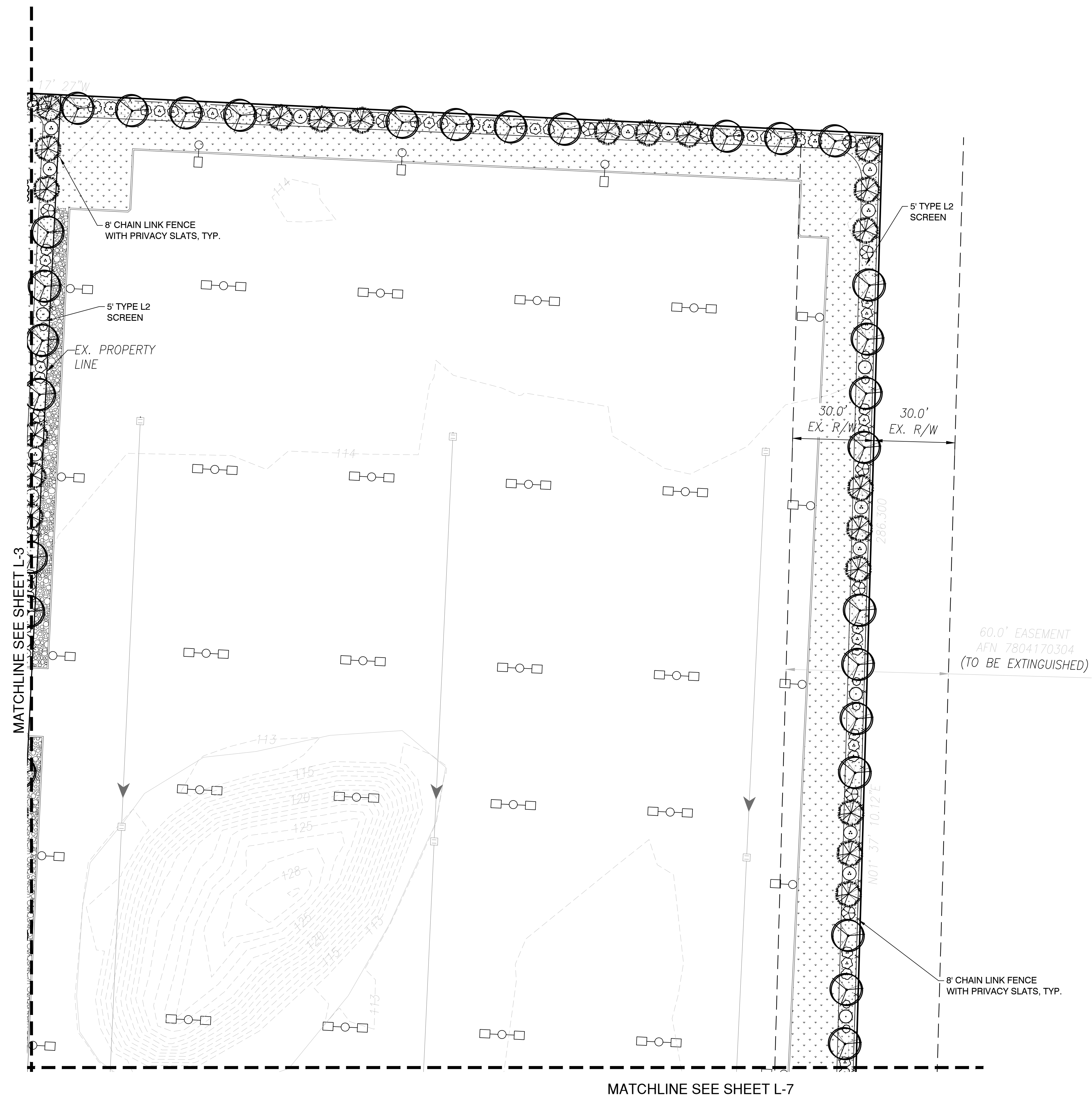
**ORIGIN**  
DESIGN GROUP  
1031 185TH AVE NE  
SNOHOMISH, WA 98290  
TEL: 425.346.1905



STATE OF WASHINGTON  
LICENSED  
LANDSCAPE ARCHITECT  
*Krystal Lowe*  
KRYSTAL LOWE  
LICENSE NO. 1206

REVISIONS:

#	DESCRIPTION	DATE
1	SITE PLAN CHANGES	10/16/2023
2	4 ACRE CHANGES	1/3/2024
3	TYPE L2 SCREEN	3/28/2024



**PA22-035**  
**KENDALL SUBARU**  
**PARCELS: 31052800300600,**  
**31052800301200 & 31052800300300**

DRAWING TITLE:  
**LANDSCAPE PLAN**

APPLICANT:  
**KENDALL DEVELOPMENT GROUP**  
3449 E. COPPER POINT DR.  
MERIDIAN, ID 83642  
CONTACT: TODD MCFARLANE  
(514) 335-4585

DRAWING INFORMATION  
ODG PROJECT #: 22-434  
DRAWN BY: MY  
CHECKED BY: KL

DATE:  
**NOVEMBER 16, 2022**


SHEET NO:  
**L-4**  
OF 15

REVIEWED AND APPROVED IN ACCORDANCE WITH MMC 22C.120 AND OTHER APPLICABLE PLANS/STANDARDS  
APPROVED BY: \_\_\_\_\_  
SIGNED: \_\_\_\_\_

MATCHLINE SEE SHEET L-2


STA. 51+28.42, 10.5'  
INSTALL:  
1-8" DI 90° BEND (FL)  
2-8" DI GATE VALVES (FLxMJ)  
W/THRUST BLOCKING

BUILDING  
FF=115.5



**ORIGIN**  
DESIGN GROUP

1031 185TH AVE NE  
SNOHOMISH, WA 98290  
TEL: 425.346.1905



STATE OF  
WASHINGTON  
LICENSED  
LANDSCAPE ARCHITECT  
  
KRYSTAL LOWE  
LICENSE NO. 1206

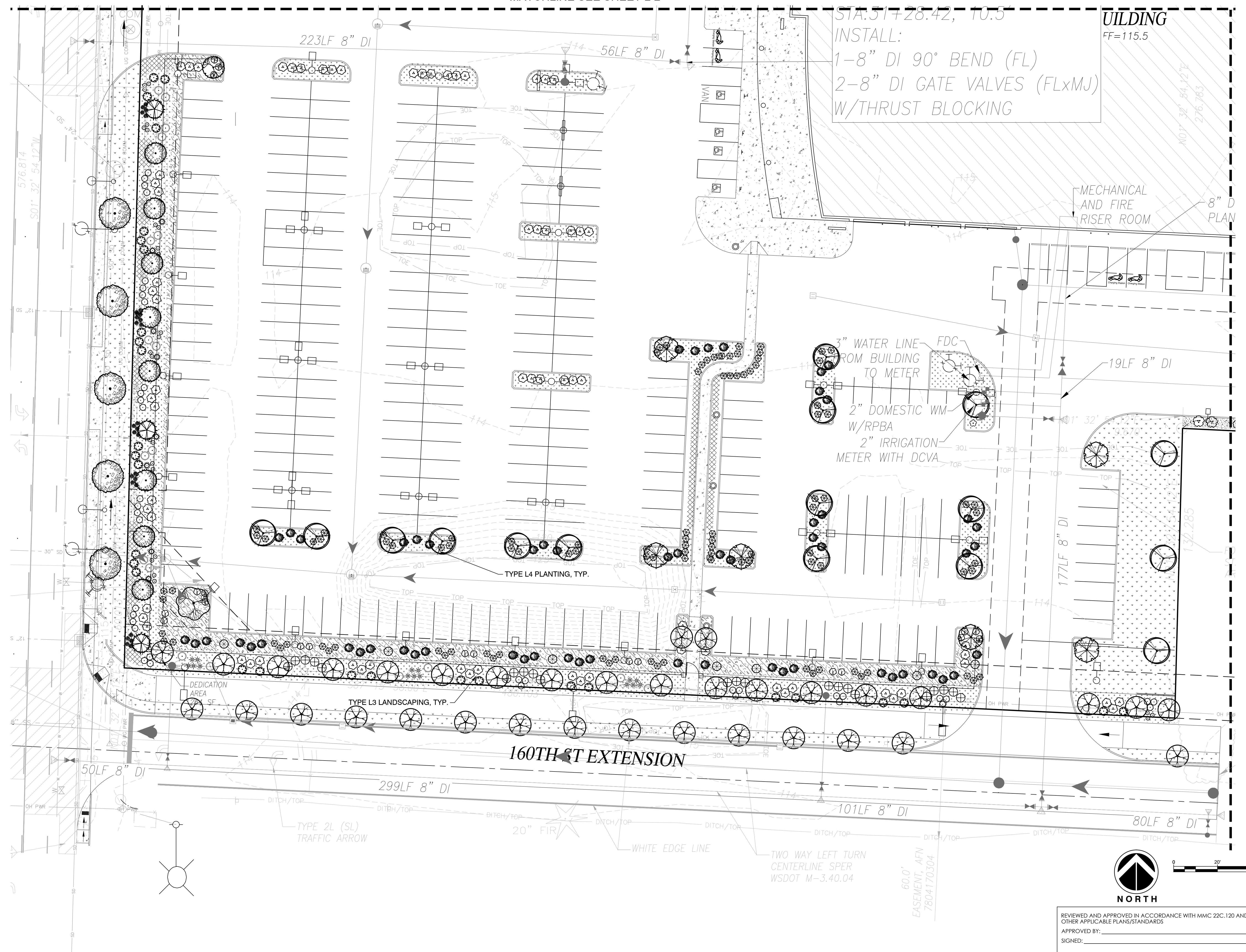
#	DESCRIPTION	DATE
1	SITE PLAN CHANGES	10/16/2023
2	4 ACRE CHANGES	1/3/2024
3	TYPE L2 SCREEN	3/28/2024

**PA22-035**  
**KENDALL SUBARU**  
**PARCELS: 31052800300600,**  
**31052800301200 & 31052800300300**

DRAWING TITLE:  
**LANDSCAPE PLAN**  
APPLICANT:  
**KENDALL DEVELOPMENT GROUP**  
3449 E. COPPER POINT DR.  
MERIDIAN, ID 83642  
CONTACT: TODD MCFARLANE  
(514) 335-4585

DRAWING INFORMATION  
ODG PROJECT #: 22-434  
DRAWN BY: MY  
CHECKED BY: KL  
DATE:  
**NOVEMBER 16, 2022**


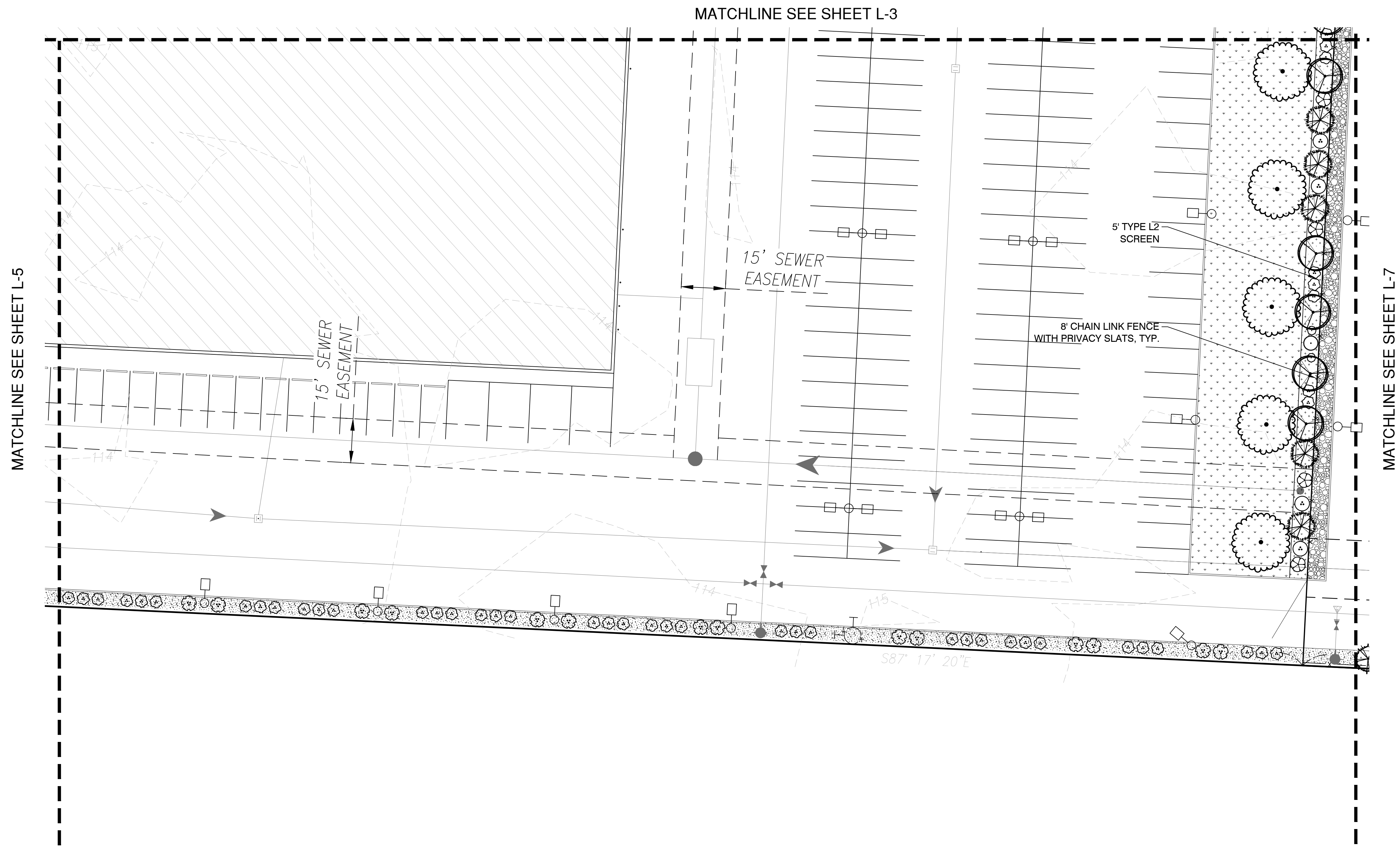
SHEET NO:  
**L-5**  
OF 15




MATCHLINE SEE SHEET L-6



REVIEWED AND APPROVED IN ACCORDANCE WITH MMC 22C.120 AND OTHER APPLICABLE PLANS/STANDARDS  
APPROVED BY: \_\_\_\_\_  
SIGNED: \_\_\_\_\_



**ORIGIN**  
 DESIGN GROUP  
 1031 185TH AVE NE  
 SNOHOMISH, WA 98290  
 TEL: 425.346.1905



STATE OF WASHINGTON  
 LICENSED LANDSCAPE ARCHITECT  
 KRystal LOWE  
 LICENSE NO. 1206

REVISIONS:

#	DESCRIPTION	DATE
1	SITE PLAN CHANGES	10/16/2023
2	4 ACRE CHANGES	1/3/2024
3	TYPE L2 SCREEN	3/28/2024

**PA22-035**  
**KENDALL SUBARU**  
**PARCELS: 31052800300600,**  
**31052800301200 & 31052800300300**

DRAWING TITLE:  
**LANDSCAPE PLAN**

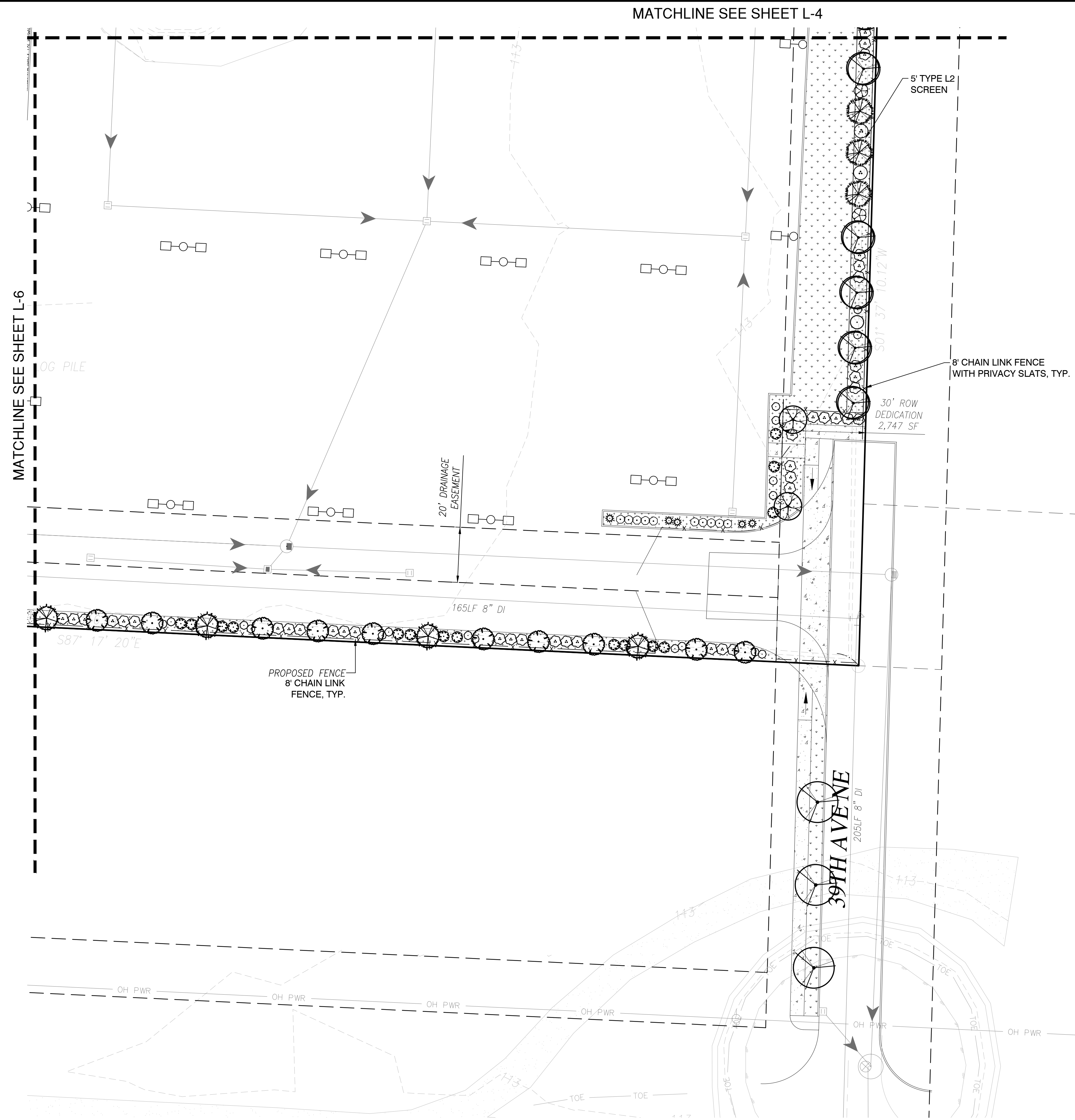
APPLICANT:  
**KENDALL DEVELOPMENT GROUP**  
 3449 E. COPPER POINT DR.  
 MERIDIAN, ID 83642  
 CONTACT: TODD MCFARLANE  
 (514) 335-4585

DRAWING INFORMATION  
 ODG PROJECT #: 22-434  
 DRAWN BY: MY  
 CHECKED BY: KL

DATE:  
**NOVEMBER 16, 2022**

SHEET NO:  
**L-6**  
 OF 15

REVIEWED AND APPROVED IN ACCORDANCE WITH MMC 22C.120 AND OTHER APPLICABLE PLANS/STANDARDS  
 APPROVED BY: \_\_\_\_\_  
 SIGNED: \_\_\_\_\_



MATCHLINE SEE SHEET L-4

MATCHLINE SEE SHEET L-6

5' TYPE L2 SCREEN

8' CHAIN LINK FENCE WITH PRIVACY SLATS, TYP.

30' ROW DEDICATION 2,747 SF

20' DRAINAGE EASEMENT

165LF 8" DI

S87° 17' 20"E

PROPOSED FENCE 8' CHAIN LINK FENCE, TYP.

39TH AVENUE  
205LF 8" DI

REVIEWED AND APPROVED IN ACCORDANCE WITH MMC 22C.120 AND OTHER APPLICABLE PLANS/STANDARDS  
APPROVED BY: \_\_\_\_\_  
SIGNED: \_\_\_\_\_



REVISIONS:

#	DESCRIPTION	DATE
1	SITE PLAN CHANGES	10/16/2023
2	4 ACRE CHANGES	1/3/2024
3	TYPE L2 SCREEN	3/28/2024

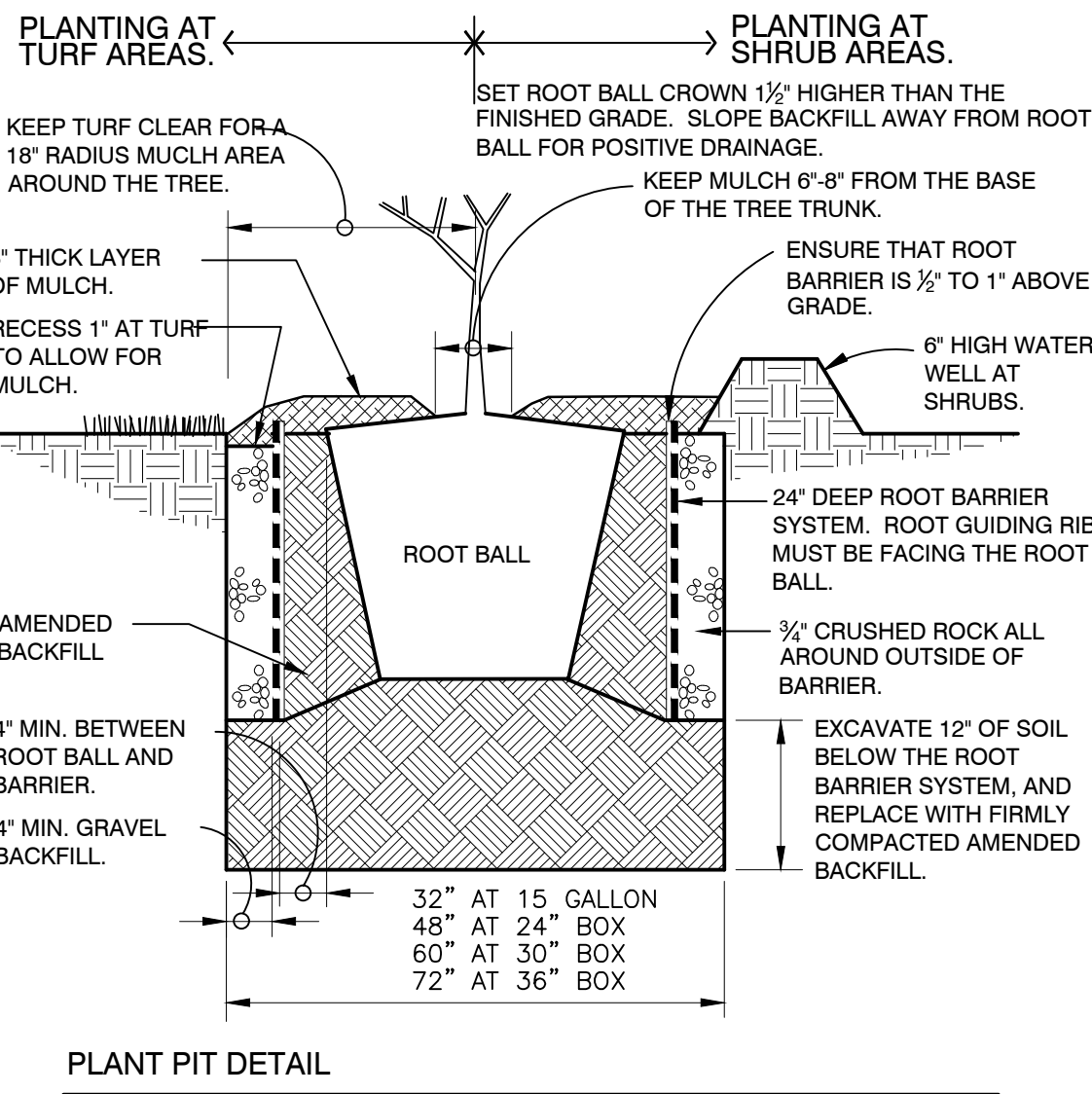
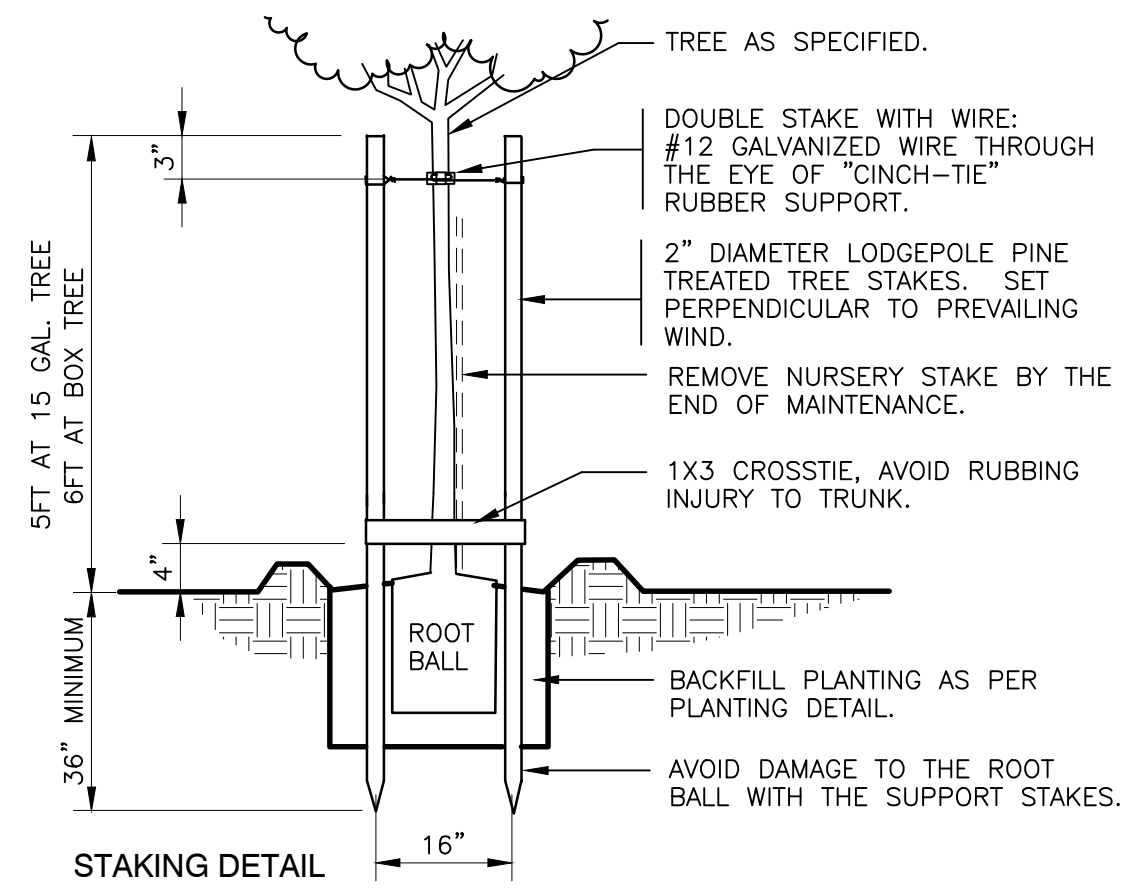
**PA22-035**  
**KENDALL SUBARU**  
**PARCELS: 31052800300600,**  
**31052800301200 & 31052800300300**

DRAWING TITLE:  
**LANDSCAPE PLAN**  
APPLICANT:  
**KENDALL DEVELOPMENT GROUP**  
3449 E. COPPER POINT DR.  
MERIDIAN, ID 83642  
CONTACT: TODD MCFARLANE  
(514) 335-4585

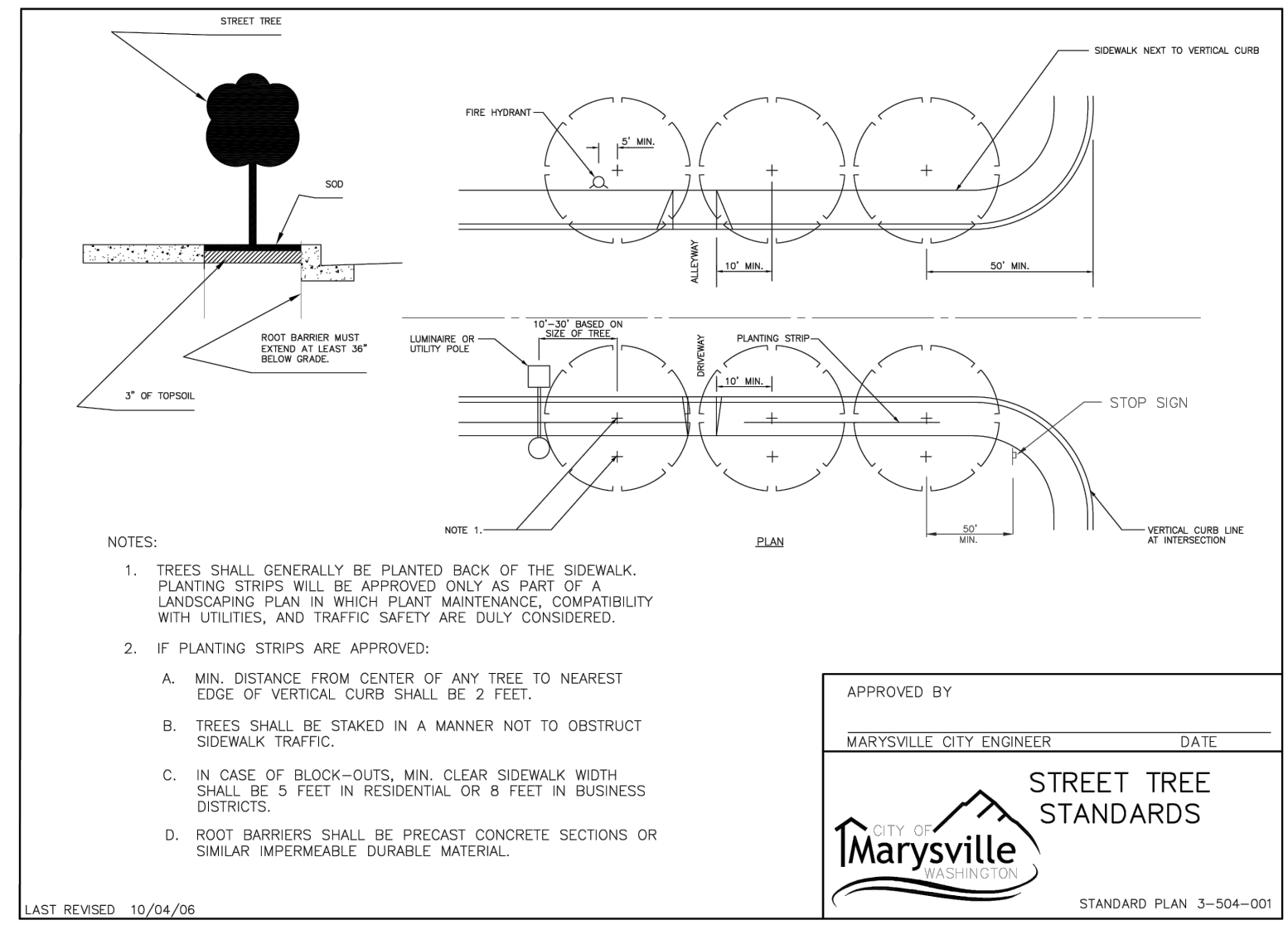
DRAWING INFORMATION  
ODG PROJECT #: 22-434  
DRAWN BY: MY  
CHECKED BY: KL

DATE:  
**NOVEMBER 16, 2022**

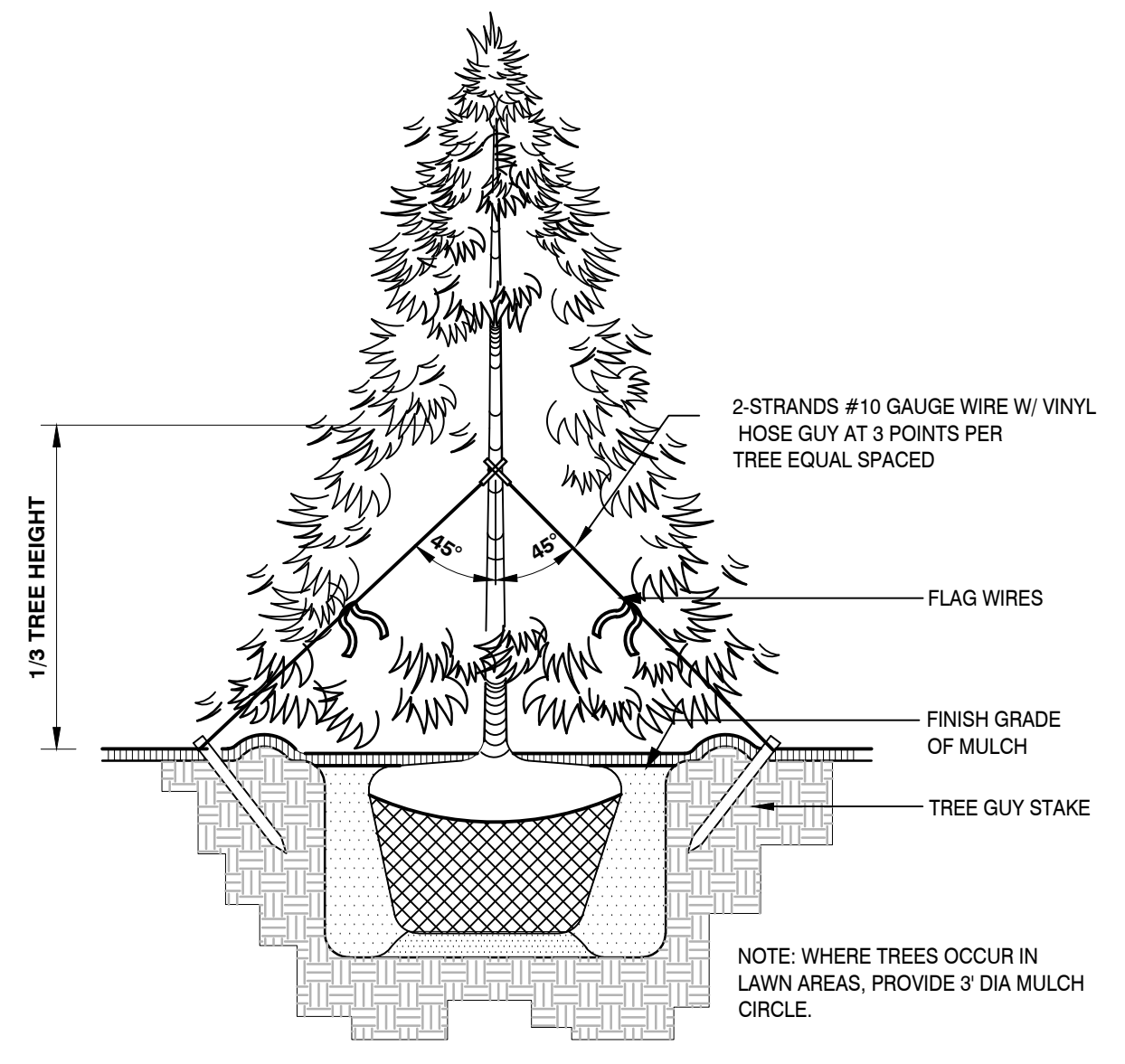
SHEET NO:  
**L-7**  
OF 15



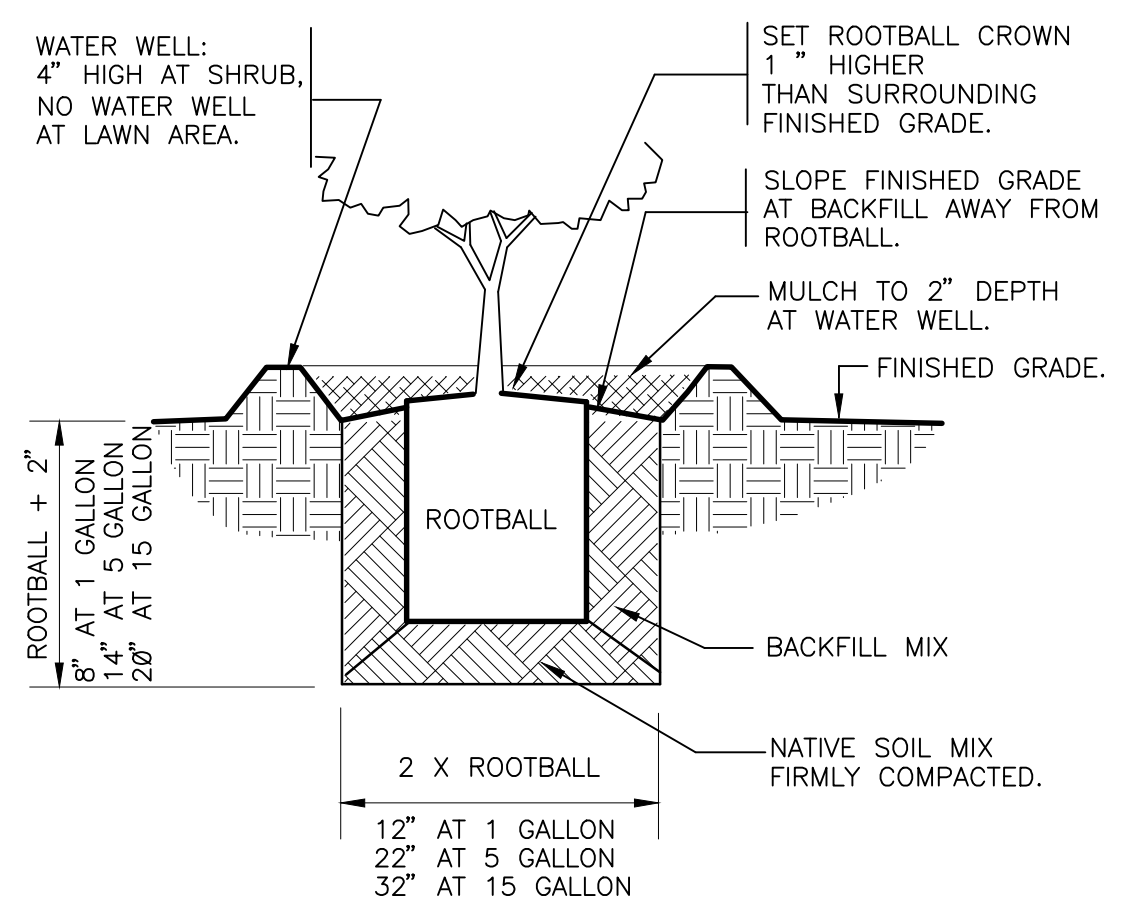
**1** ROOT BARRIER TREE PLANTING  
1" = 1'-0"  
FX-PL-FX-TREE-12



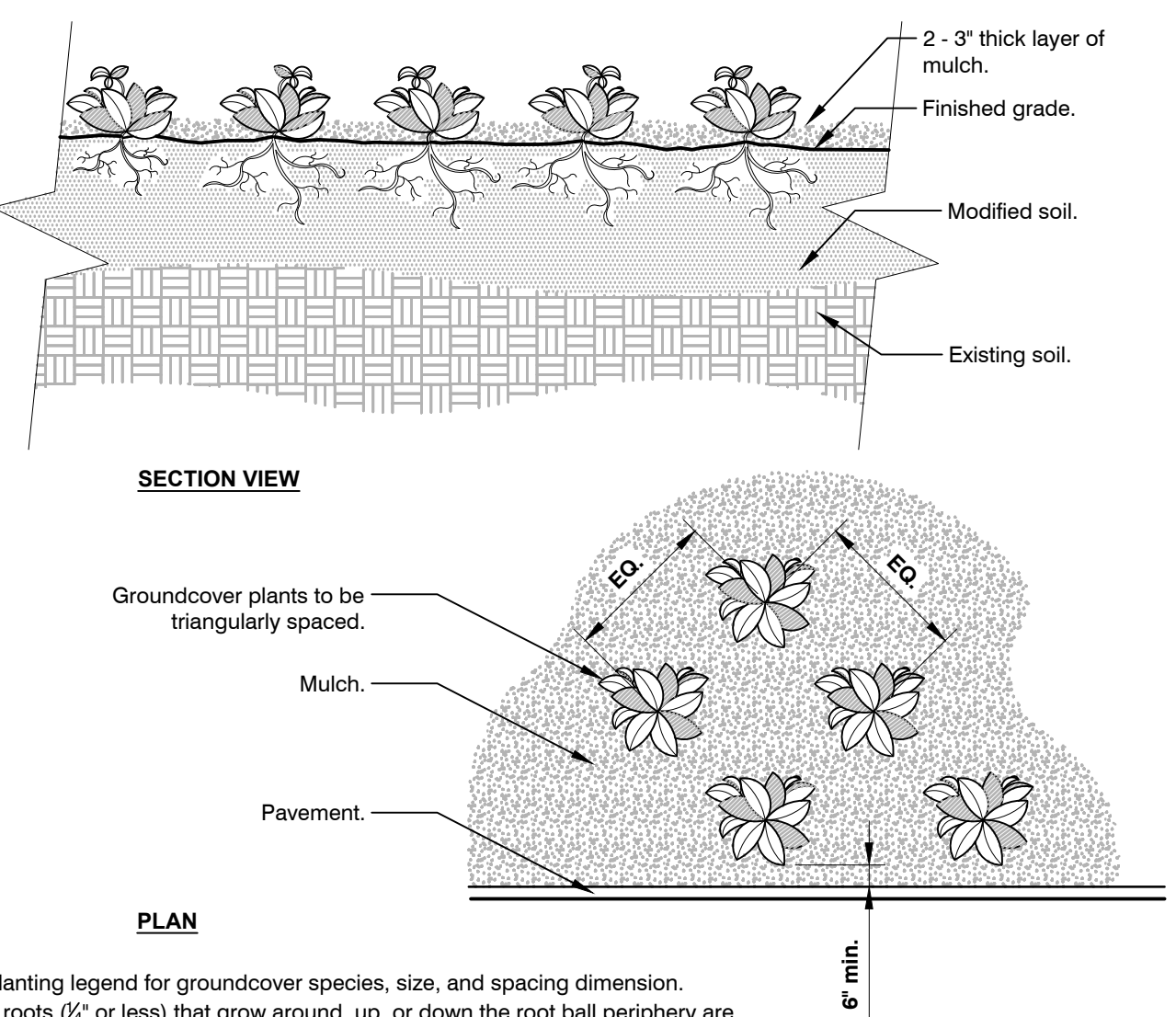
**2** STREET TREE STANDARDS 3-504  
329301.04-01



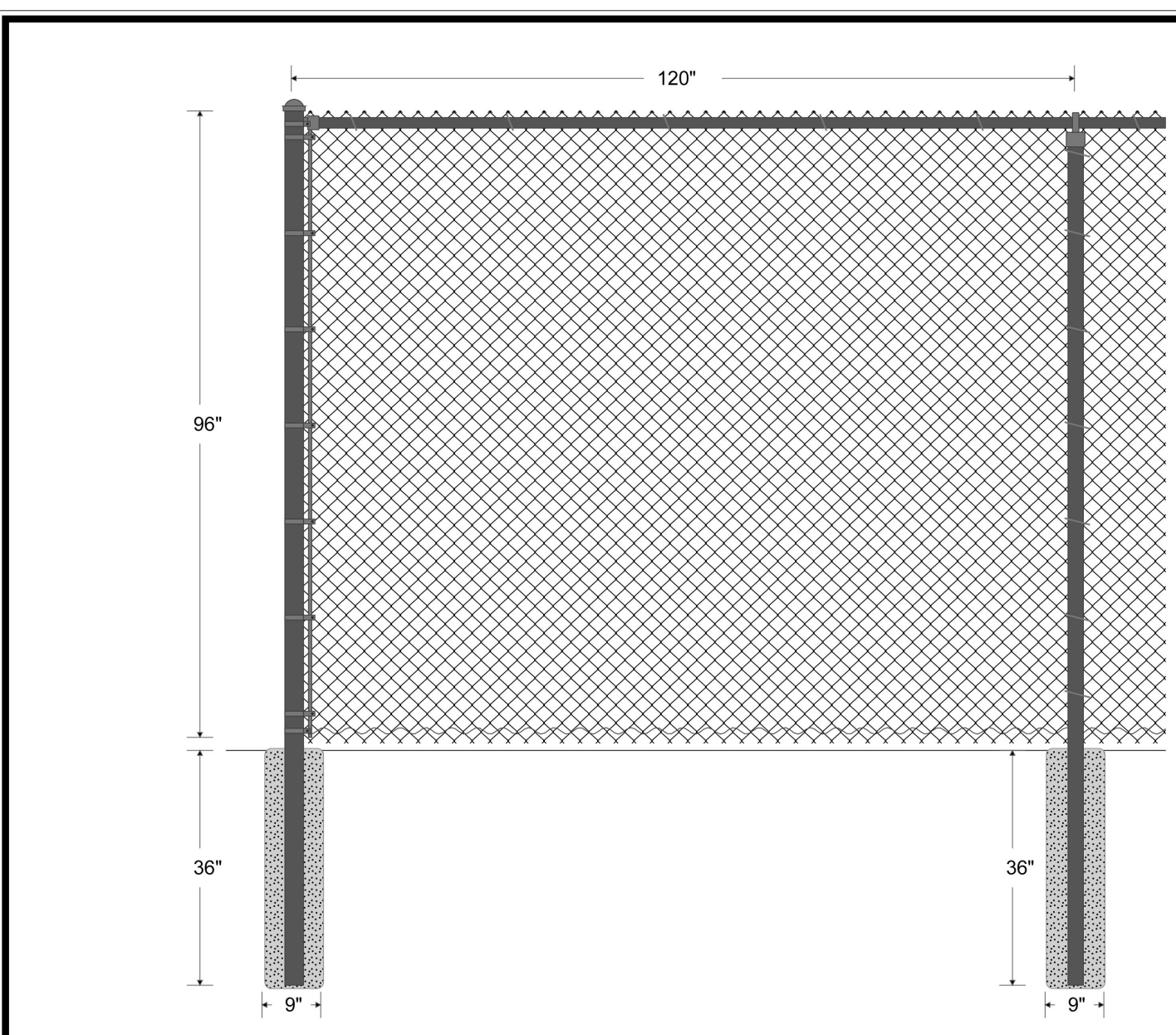
**3** CONIFER TREE PLANTING & GUYING  
1/2" = 1'-0"



**4** SHRUB PLANTING  
1" = 1'-0"



**5** GROUNDCOVER  
3/4" = 1'-0"



FABRIC: 96" 11 GA. CORE-8 GA. FINISH BLACK EXTEND (2" Mesh) CHAIN LINK FABRIC.  
TOP RAIL: 1 5/8" O.D. PC BLACK 40 WT. PIPE, 1.73 lbs. per foot. Top rail 21' in length, joined with 1 5/8" BLACK PC SLEEVE.  
LINE POST: 2 3/8" O.D. PC BLACK 40 WT. PIPE POST, 2.76 lbs. per foot. Line posts set 10' on center, maximum spacing. Concrete footing: 9" diameter, 36" depth.  
TERMINAL POST: 2 7/8" O.D. PC BLACK 40 WT. PIPE POST, 3.90 lbs. per foot. Concrete footing: 9" diameter, 36" depth.  
TENSION WIRE: 6 GA. BLACK PC TENSION WIRE attached to bottom of fence fabric with BLACK PC HOG RING spaced 24" on center.  
FITTINGS: BLACK PC BRACE BAND & CARRIAGE BOLT, BLACK PC PRESSED STEEL RAIL-END, BLACK PC PRESSED STEEL EYE-TOP, BLACK PC PRESSED STEEL DOME CAP, 3/16" X 3/4" BLACK PC TENSION BAR, BLACK PC TENSION BAND & CARRIAGE BOLT.  
TIE WIRE: 6 1/2" 9 GA. ALUMINUM TIE WIRE spaced 15" on center for the posts & 24" on center for rails.  
POST FOOTING: HAND MIXED BAGS OF CONCRETE.



DECORATIVE PRIVACY SLATS

**Eagle Fence and Iron**  
Eagle Fence and Iron, LLC  
13717 30th AVE NW  
Marysville, WA 98271  
425-346-3997  
Drawn: 12/18/2023  
File:

Gaffney Construction  
8105 Broadway  
Everett, WA 98203  
425-355-8500

REVIEWED AND APPROVED IN ACCORDANCE WITH MMC 22C.120 AND OTHER APPLICABLE PLANS/STANDARDS  
APPROVED BY: \_\_\_\_\_  
SIGNED: \_\_\_\_\_

**ORIGIN**  
DESIGN GROUP  
1031 185TH AVE NE  
SNOHOMISH, WA 98290  
TEL: 425.346.1905

STATE OF WASHINGTON  
LICENSED  
LANDSCAPE ARCHITECT  
KRYSTAL LOWE  
LICENSE NO. 1206

#	DESCRIPTION	DATE
1	SITE PLAN CHANGES	10/16/2023
2	4 ACRE CHANGES	1/3/2024
3	TYPE L2 SCREEN	3/28/2024

PA22-035  
KENDALL SUBARU  
PARCELS: 31052800300600,  
31052800301200 & 31052800300300

DRAWING TITLE:  
LANDSCAPE PLAN  
APPLICANT:  
KENDALL DEVELOPMENT GROUP  
3449 E. COPPER POINT DR.  
MERIDIAN, ID 83642  
CONTACT: TODD MCFARLANE  
(514) 335-4585

DRAWING INFORMATION  
ODG PROJECT #: 22-434  
DRAWN BY: MY  
CHECKED BY: KL  
DATE:  
NOVEMBER 16, 2022

SHEET NO:  
**L-8**  
OF 15

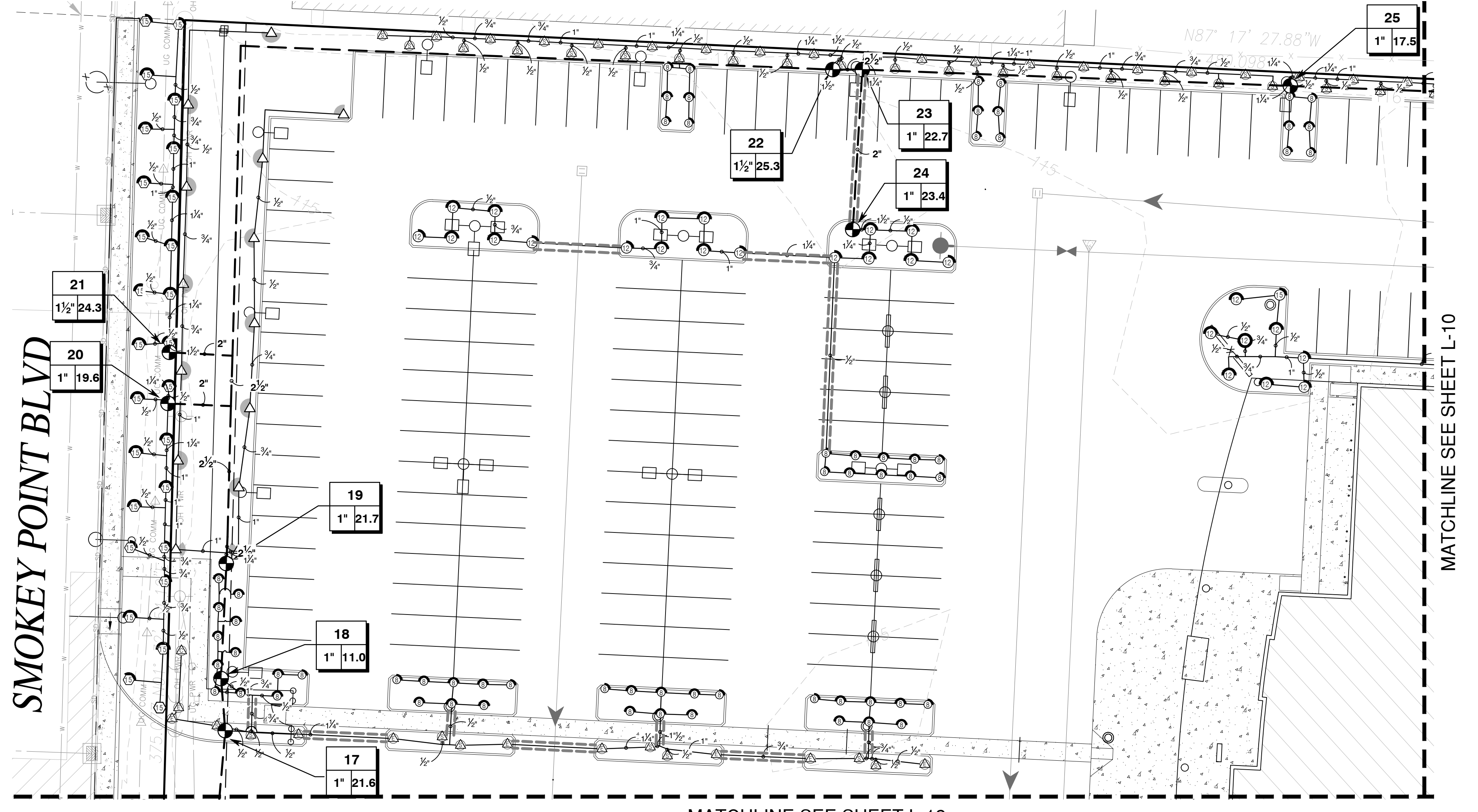
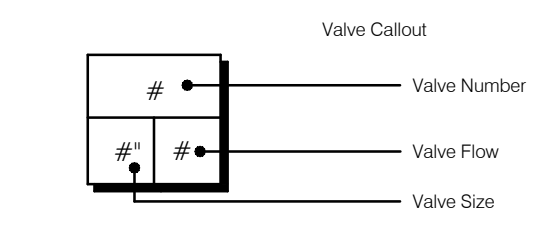


IRRIGATION SCHEDULE

Table listing symbols, manufacturer/model/description, quantity, and PSI for various irrigation components like Hunter PROS-04-PRS30-CV strips, nozzles, and rotors.

Table listing symbols, manufacturer/model/description, quantity, PSI, GPM, and Radius for Hunter rotors and adjustable arcs.

Table listing symbols, manufacturer/model/description, and quantity for PVC lateral and mainline lines, and pipe sleeves.



MATCHLINE SEE SHEET L-12

MATCHLINE SEE SHEET L-10

VALVE SCHEDULE

Table with columns: NUMBER, MODEL, SIZE, TYPE, GPM, WIRE, PSI, PSI @ POC, PRECIP. Lists specifications for 33 Hunter ICV-G valves.


VALVE SCHEDULE

Table with columns: NUMBER, MODEL, SIZE, TYPE, GPM, WIRE, PSI, PSI @ POC, PRECIP. Lists specifications for 33 Hunter ICV-G valves.

IRRIGATION NOTES


Text block containing notes: All City of Marysville standards shall be followed; Plan is diagrammatic and conceptual in nature; Owner to provide separate utility service agreement; Equipment shown in paved areas or outside project limits is for graphic clarity only.

REVIEWED AND APPROVED IN ACCORDANCE WITH MMC 22C.120 AND OTHER APPLICABLE PLANS/STANDARDS. APPROVED BY: \_\_\_\_\_ SIGNED: \_\_\_\_\_



ORIGIN DESIGN GROUP

1031 185TH AVE NE, SNOHOMISH, WA 98290, TEL: 425.346.1905



STATE OF WASHINGTON LICENSED LANDSCAPE ARCHITECT, KRISTAL LOWE, LICENSE NO. 1206

REVISIONS table with columns: #, DESCRIPTION, DATE. Lists three revisions for site plan changes and type L2 screen.


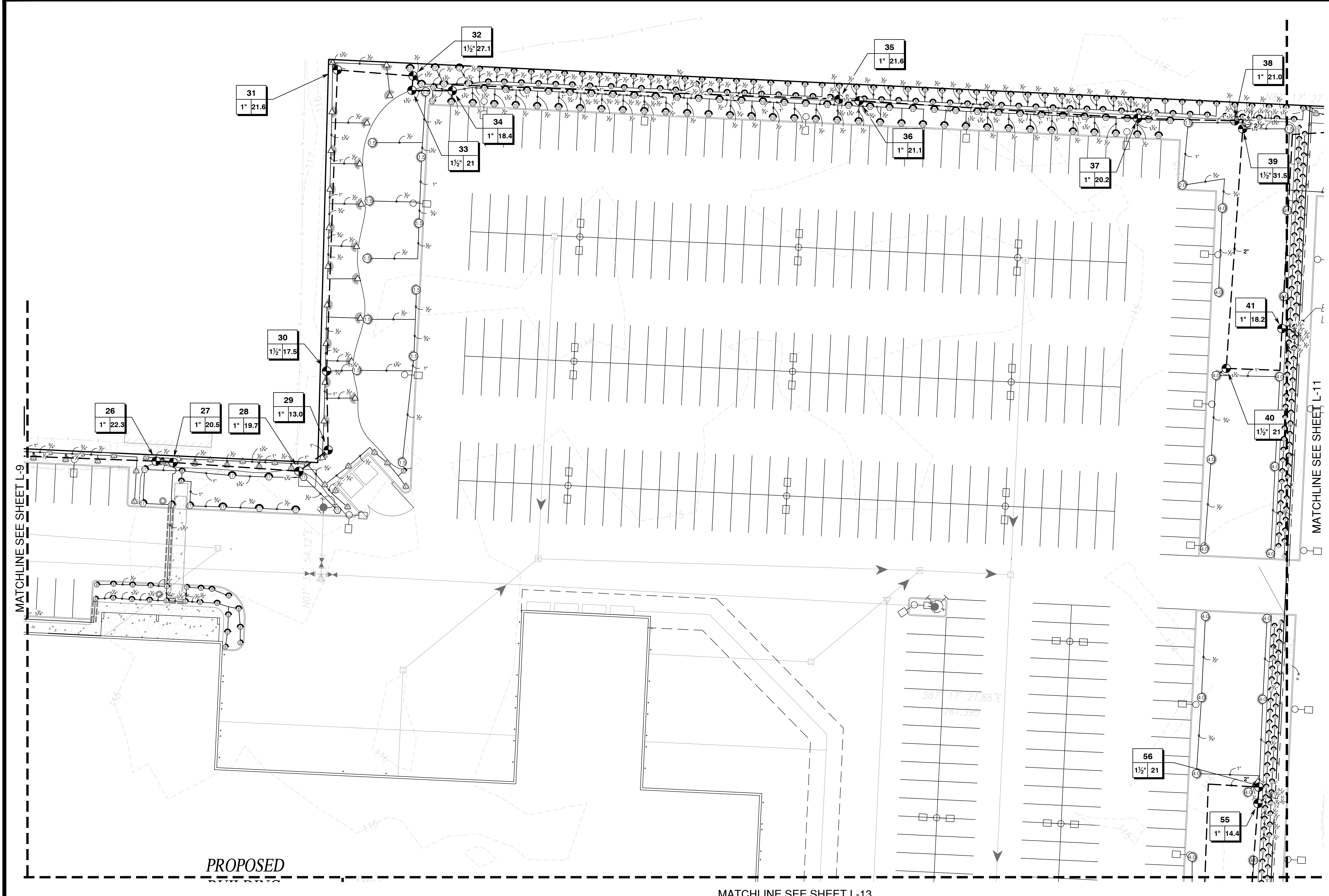
PA22-035 KENDALL SUBARU PARCELS: 31052800300600, 31052800301200 & 31052800300300

DRAWING TITLE: IRRIGATION PLAN

APPPLICANT: KENDALL DEVELOPMENT GROUP, 3449 E. COPPER POINT DR., MERIDIAN, ID 83642, CONTACT: TODD MCFARLANE (514) 335-4585


DRAWING INFORMATION: ODG PROJECT #: 22-434, DRAWN BY: MY, CHECKED BY: KL

DATE: NOVEMBER 16, 2022



**ORIGIN**  
DESIGN GROUP

1031 185TH AVE NE  
SNOHOMISH, WA 98290  
TEL: 425.346.1905



STATE OF WASHINGTON  
LICENSED  
LANDSCAPE ARCHITECT  
KRYSTAL LOWE  
LICENSE NO. 1206

REVISIONS:

#	DESCRIPTION	DATE
1	SITE PLAN CHANGES	10/16/2023
2	4 ACRE CHANGES	1/3/2024
3	TYPE L2 SCREEN	3/28/2024

**PA22-035**  
**KENDALL SUBARU**  
**PARCELS: 31052800300600,**  
**31052800301200 & 31052800300300**

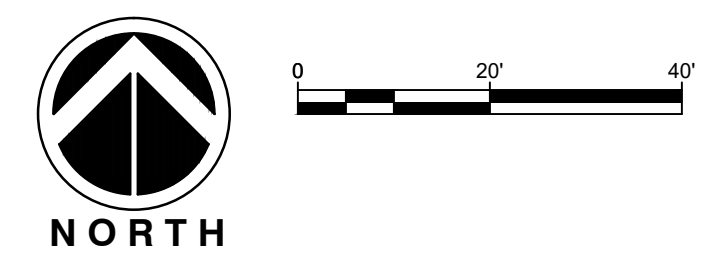
DRAWING TITLE:  
**IRRIGATION PLAN**

APPLICANT:  
**KENDALL DEVELOPMENT GROUP**  
3449 E. COPPER POINT DR.  
MERIDIAN, ID 83642  
CONTACT: TODD MCFARLANE  
(514) 335-4585

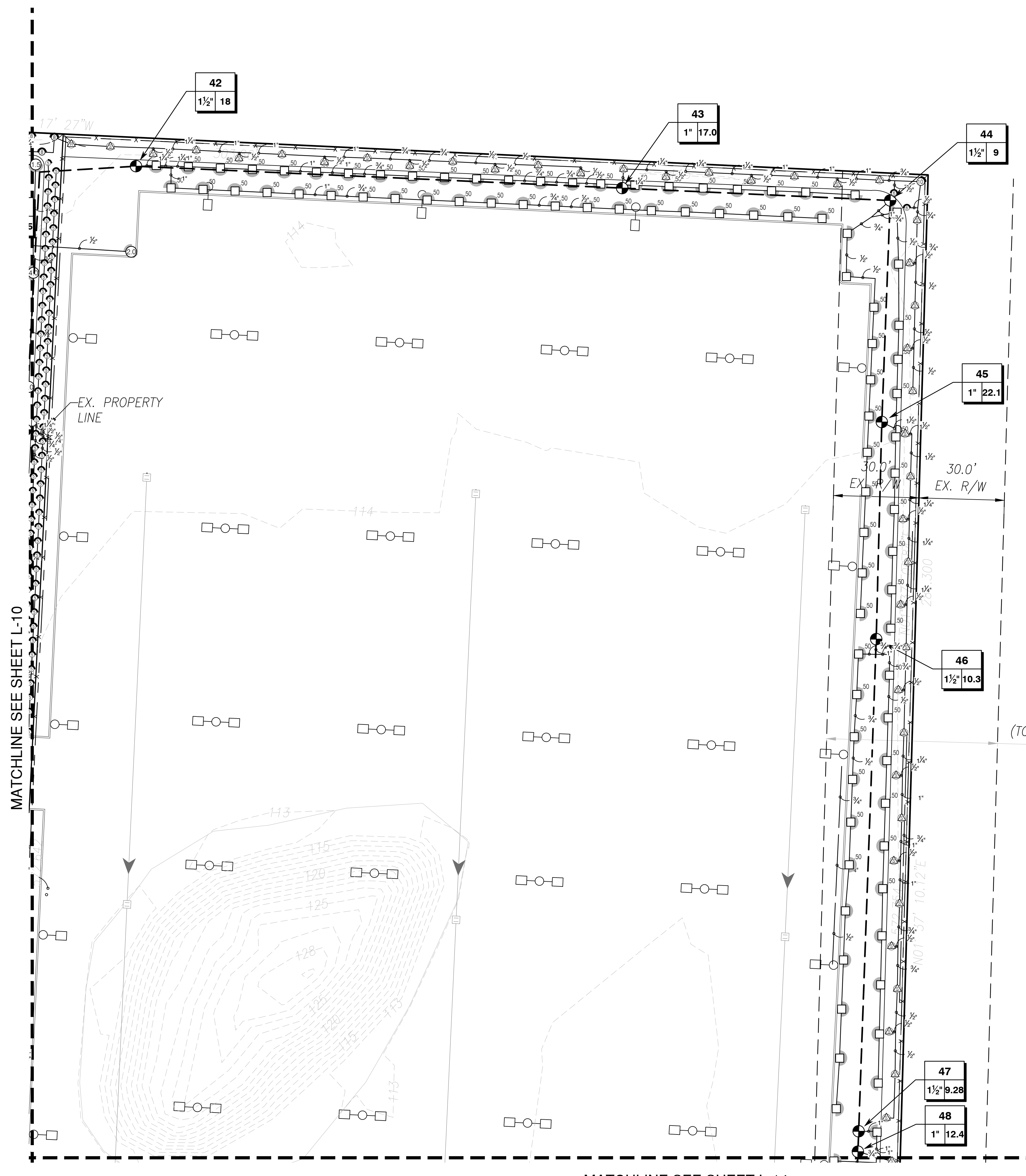
DRAWING INFORMATION  
ODG PROJECT #: 22-434  
DRAWN BY: MY  
CHECKED BY: KL

DATE:  
**NOVEMBER 16, 2022**


SHEET NO:  
**L-10**  
OF 15



REVIEWED AND APPROVED IN ACCORDANCE WITH MMC 22C.120 AND OTHER APPLICABLE PLANS/STANDARDS  
APPROVED BY: \_\_\_\_\_  
SIGNED: \_\_\_\_\_



**ORIGIN**  
 DESIGN GROUP  
 1031 185TH AVE NE  
 SNOHOMISH, WA 98290  
 TEL: 425.346.1905



STATE OF WASHINGTON  
 LICENSED LANDSCAPE ARCHITECT  
 KRystal Lowe  
 LICENSE NO. 1206

REVISIONS:

#	DESCRIPTION	DATE
1	SITE PLAN CHANGES	10/16/2023
2	4 ACRE CHANGES	1/3/2024
3	TYPE L2 SCREEN	3/28/2024

**PA22-035**  
**KENDALL SUBARU**  
**PARCELS: 31052800300600,**  
**31052800301200 & 31052800300300**

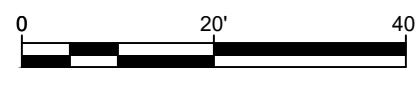
DRAWING TITLE:  
**IRRIGATION PLAN**  
 APPLICANT:  
**KENDALL DEVELOPMENT GROUP**  
 3449 E. COPPER POINT DR.  
 MERIDIAN, ID 83642  
 CONTACT: TODD MCFARLANE  
 (514) 335-4585

DRAWING INFORMATION  
 ODG PROJECT #: 22-434  
 DRAWN BY: MY  
 CHECKED BY: KL


DATE:  
**NOVEMBER 16, 2022**

SHEET NO:  
**L-11**  
 OF 15

MATCHLINE SEE SHEET L-14




REVIEWED AND APPROVED IN ACCORDANCE WITH MMC 22C.120 AND OTHER APPLICABLE PLANS/STANDARDS  
 APPROVED BY: \_\_\_\_\_  
 SIGNED: \_\_\_\_\_



**ORIGIN**  
DESIGN GROUP

1031 185TH AVE NE  
SNOHOMISH, WA 98290  
TEL: 425.346.1905



STATE OF WASHINGTON  
LICENSED  
LANDSCAPE ARCHITECT  
  
KRYSTAL LOWE  
LICENSE NO. 1206

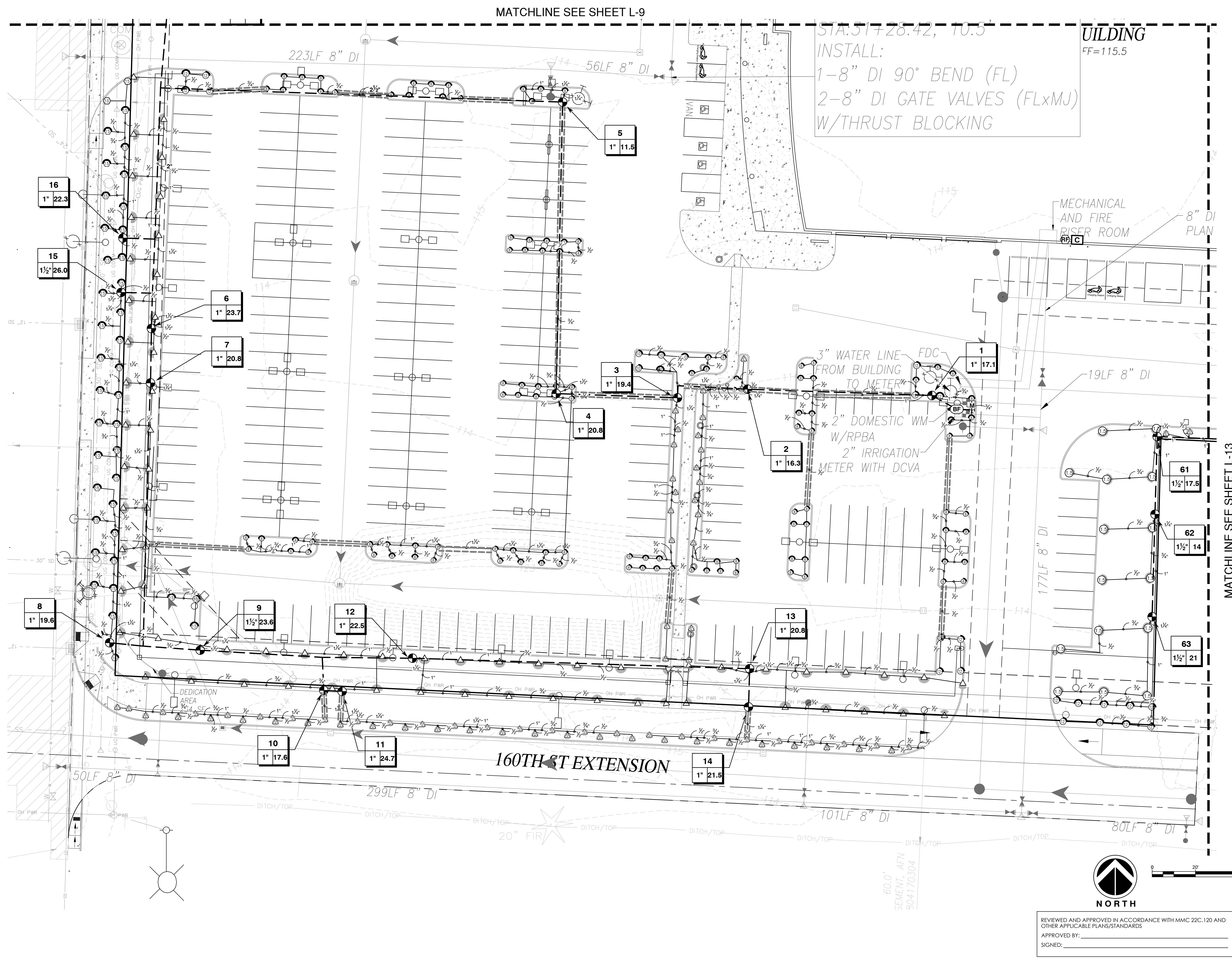
#	DESCRIPTION	DATE
1	SITE PLAN CHANGES	10/16/2023
2	4 ACRE CHANGES	1/3/2024
3	TYPE L2 SCREEN	3/28/2024

**PA22-035**  
**KENDALL SUBARU**  
**PARCELS: 31052800300600,**  
**31052800301200 & 31052800300300**


DRAWING TITLE:  
**IRRIGATION PLAN**  
APPLICANT:  
**KENDALL DEVELOPMENT GROUP**  
3449 E. COPPER POINT DR.  
MERIDIAN, ID 83642  
CONTACT: TODD MCFARLANE  
(514) 335-4585

DRAWING INFORMATION  
ODG PROJECT #: 22-434  
DRAWN BY: MY  
CHECKED BY: KL  
DATE:  
**NOVEMBER 16, 2022**

SHEET NO:  
**L-12**  
OF 15




REVIEWED AND APPROVED IN ACCORDANCE WITH MMC 22C.120 AND OTHER APPLICABLE PLANS/STANDARDS  
APPROVED BY: \_\_\_\_\_  
SIGNED: \_\_\_\_\_



**ORIGIN**  
DESIGN GROUP

1031 185TH AVE NE  
SNOHOMISH, WA 98290  
TEL: 425.346.1905

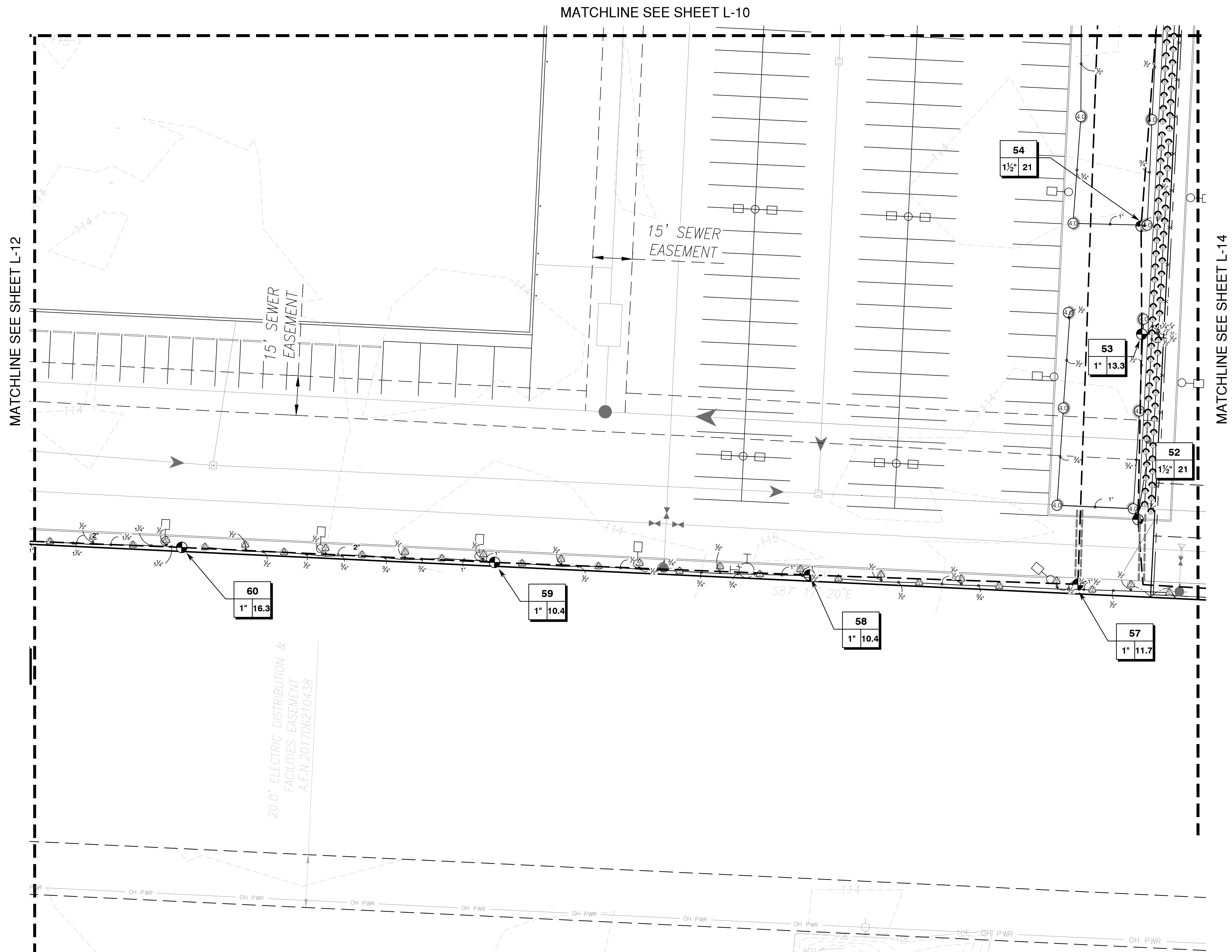


STATE OF WASHINGTON  
LICENSED  
LANDSCAPE ARCHITECT

KRYSTAL LOWE  
LICENSE NO. 1206

REVISIONS:

#	DESCRIPTION	DATE
1	SITE PLAN CHANGES	10/16/2023
2	4 ACRE CHANGES	1/3/2024
3	TYPE L2 SCREEN	3/28/2024



MATCHLINE SEE SHEET L-12

MATCHLINE SEE SHEET L-10

MATCHLINE SEE SHEET L-14

60  
1" 16.3

59  
1" 10.4

58  
1" 10.4

57  
1" 11.7

54  
1 1/2" 21

53  
1" 13.3

52  
1 1/2" 21

20.0' ELECTRIC DISTRIBUTION &  
FACILITIES EASEMENT  
A.F.N. 201706210438

15' SEWER  
EASEMENT

15' SEWER  
EASEMENT

S87 1" 20'E

REVIEWED AND APPROVED IN ACCORDANCE WITH MMC 22C.120 AND  
OTHER APPLICABLE PLANS/STANDARDS  
APPROVED BY: \_\_\_\_\_  
SIGNED: \_\_\_\_\_

**PA22-035**  
**KENDALL SUBARU**  
**PARCELS: 31052800300600,**  
**31052800301200 & 31052800300300**


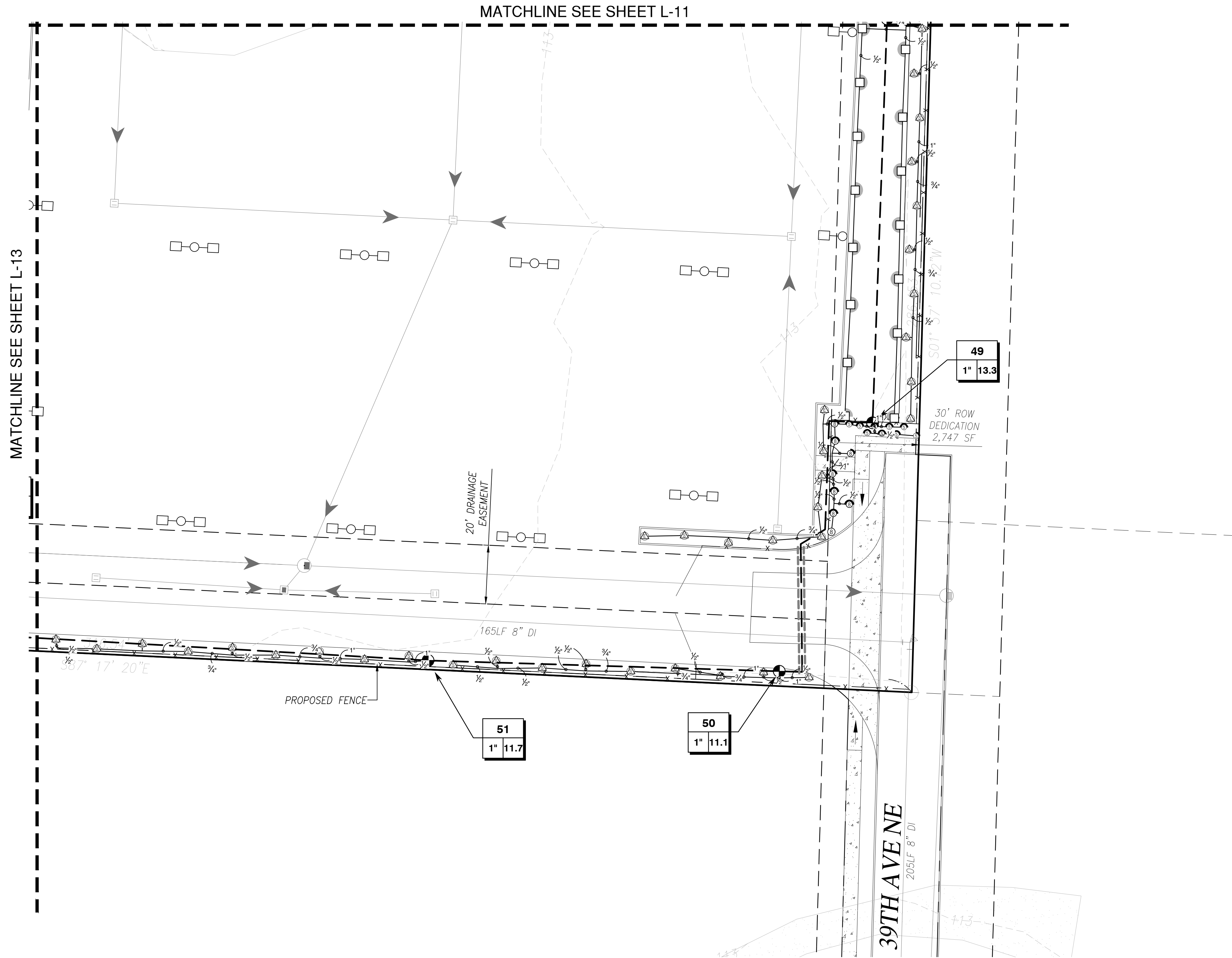
DRAWING TITLE:  
**IRRIGATION PLAN**

APPLICANT:  
**KENDALL DEVELOPMENT GROUP**  
**3449 E. COPPER POINT DR.**  
**MERIDIAN, ID 83642**  
**CONTACT: TODD MCFARLANE**  
**(514) 335-4585**


DRAWING INFORMATION  
ODG PROJECT #: 22-434  
DRAWN BY: MY  
CHECKED BY: KL

DATE:  
**NOVEMBER 16, 2022**

SHEET NO:  
**L-13**  
OF 15



**ORIGIN**  
DESIGN GROUP  
1031 185TH AVE NE  
SNOHOMISH, WA 98290  
TEL: 425.346.1905



STATE OF WASHINGTON  
LICENSED  
LANDSCAPE ARCHITECT  
*Krystal Lowe*  
KRystal LOWE  
LICENSE NO. 1206

REVISIONS:

#	DESCRIPTION	DATE
1	SITE PLAN CHANGES	10/16/2023
2	4 ACRE CHANGES	1/3/2024
3	TYPE L2 SCREEN	3/28/2024

**PA22-035**  
**KENDALL SUBARU**  
**PARCELS: 31052800300600,**  
**31052800301200 & 31052800300300**

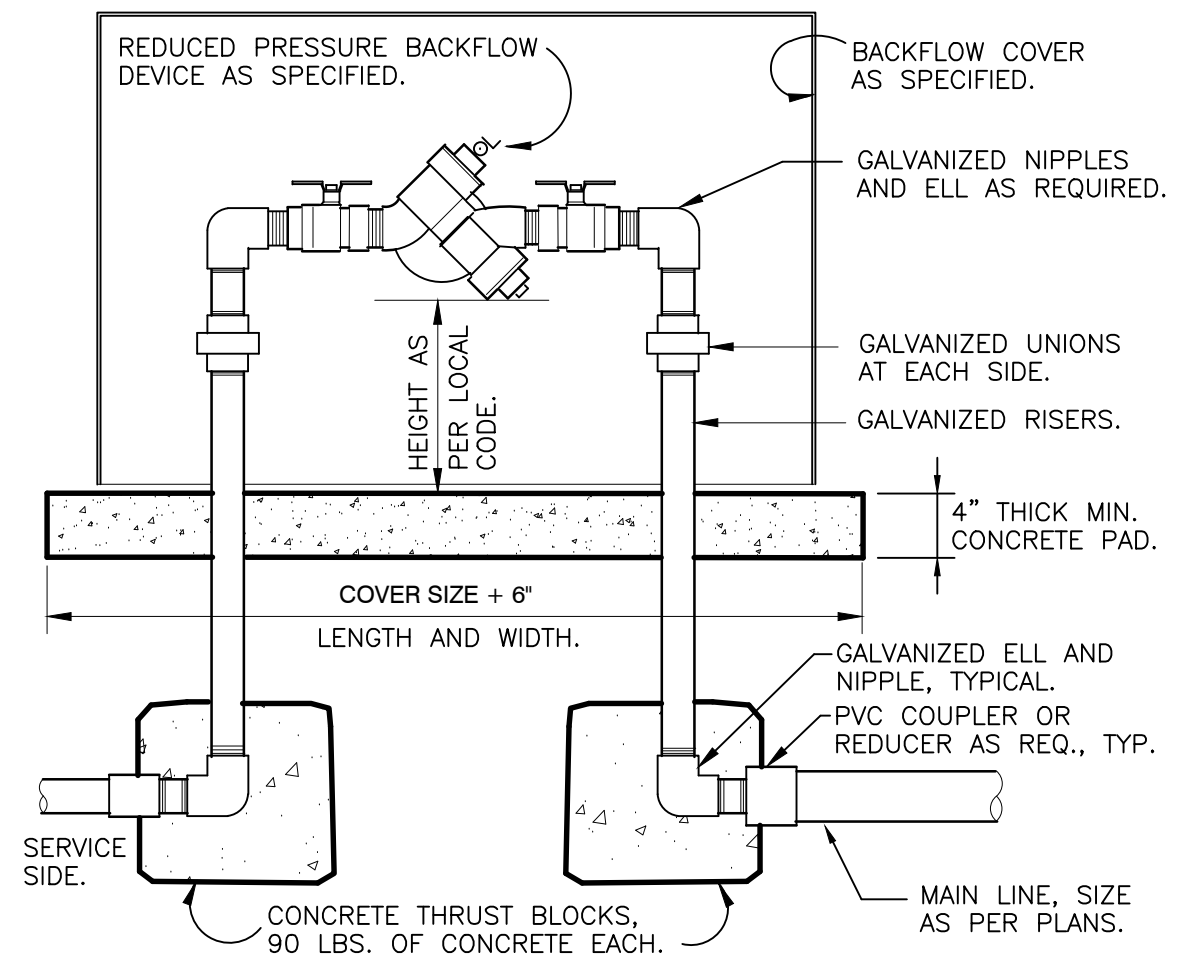
DRAWING TITLE:  
**IRRIGATION PLAN**  
APPLICANT:  
**KENDALL DEVELOPMENT GROUP**  
3449 E. COPPER POINT DR.  
MERIDIAN, ID 83642  
CONTACT: TODD MCFARLANE  
(514) 335-4585

DRAWING INFORMATION  
ODG PROJECT #: 22-434  
DRAWN BY: MY  
CHECKED BY: KL  
DATE:  
**NOVEMBER 16, 2022**

REVIEWED AND APPROVED IN ACCORDANCE WITH MMC 22C.120 AND OTHER APPLICABLE PLANS/STANDARDS  
APPROVED BY: \_\_\_\_\_  
SIGNED: \_\_\_\_\_

SHEET NO:  
**L-14**  
OF 15

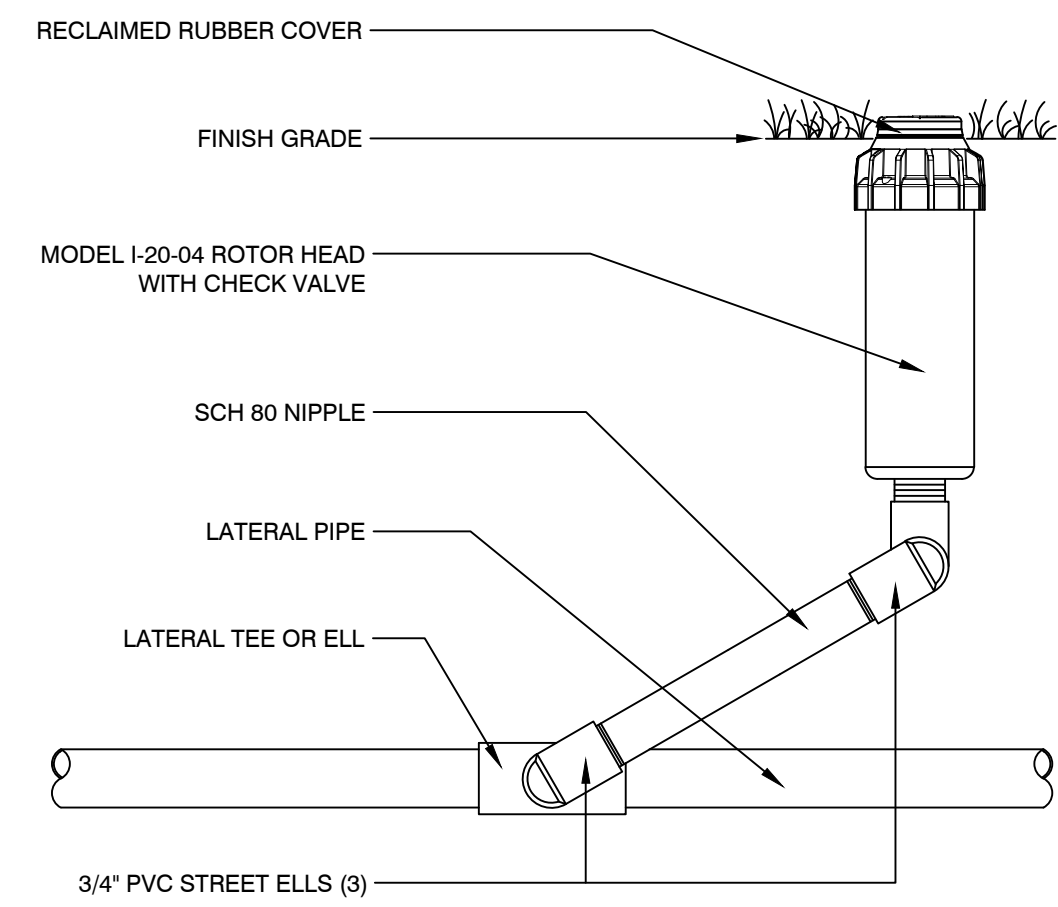
Hunter®



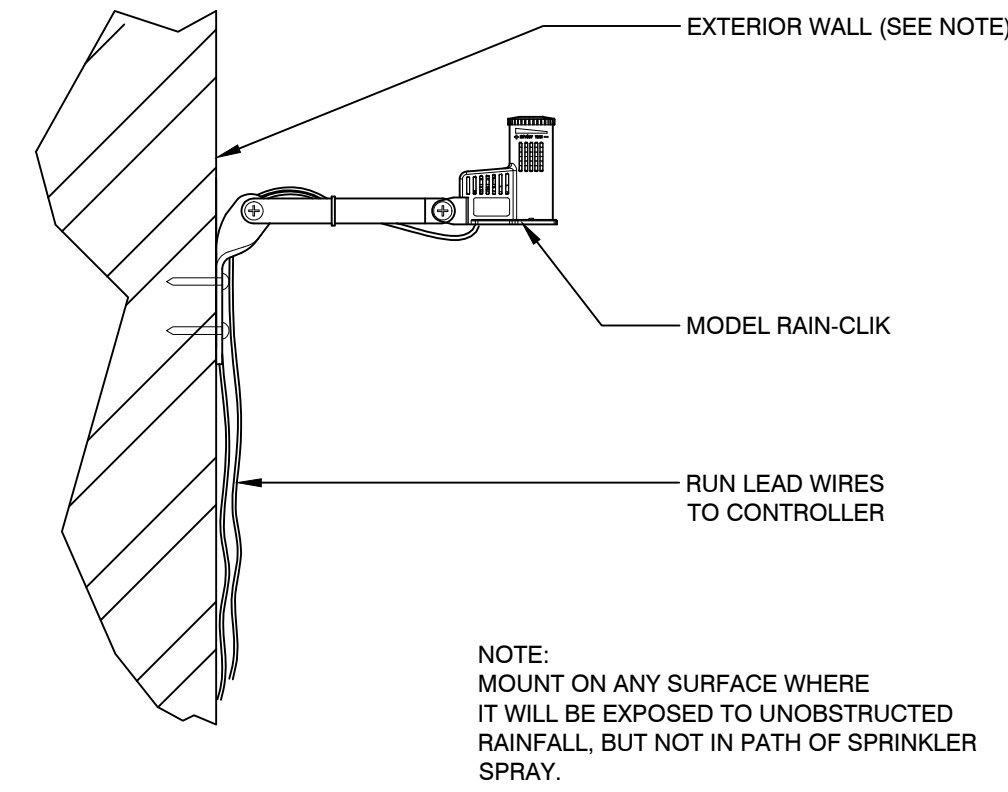
**1** RP BACKFLOW W/ENCLOSURE  
1" = 1'-0" FX-IR-FX-BACK-06

\*When using larger GPM nozzles, beware of high friction loss in swing joints.

Hunter®



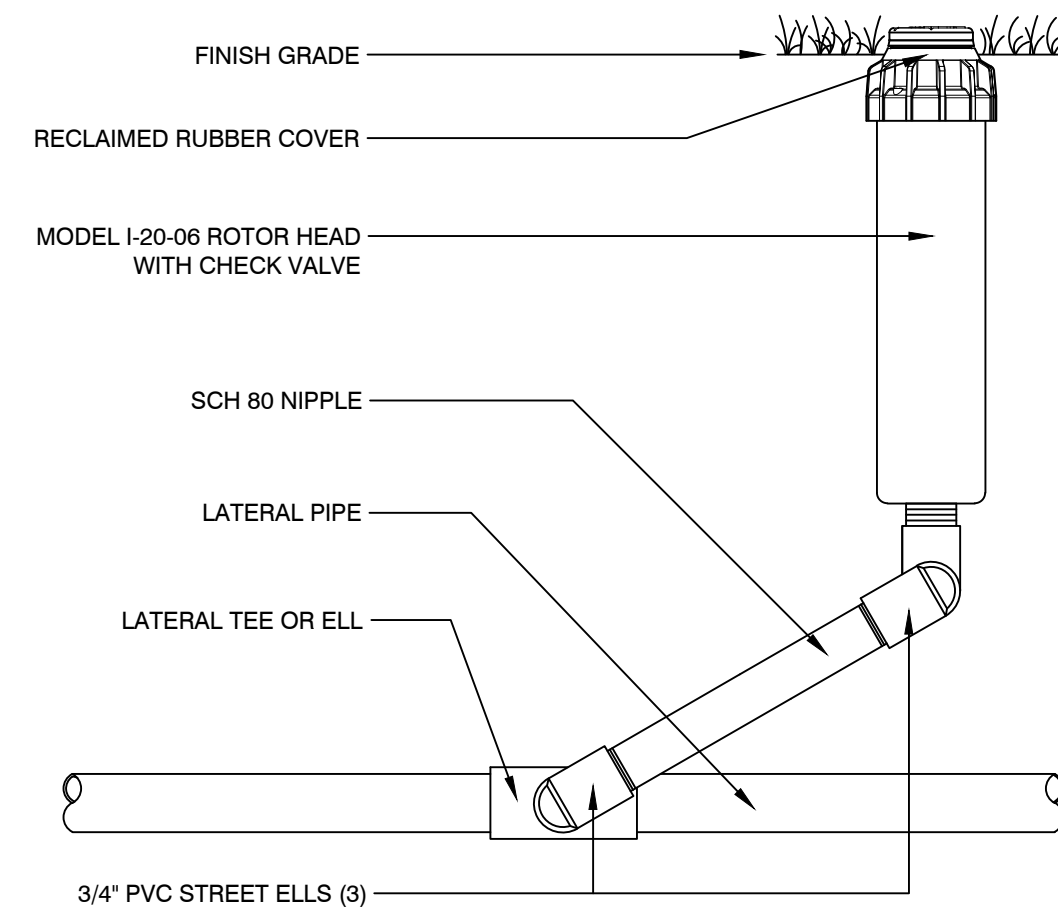
**5** I-20-04 ROTOR HEAD WITH 3/4" PVC STREET ELLS  
3" = 1'-0" FX-IR-HUNT-ROTR-07



**2** RAIN-CLIK  
3" = 1'-0" FX-IR-HUNT-SENS-16

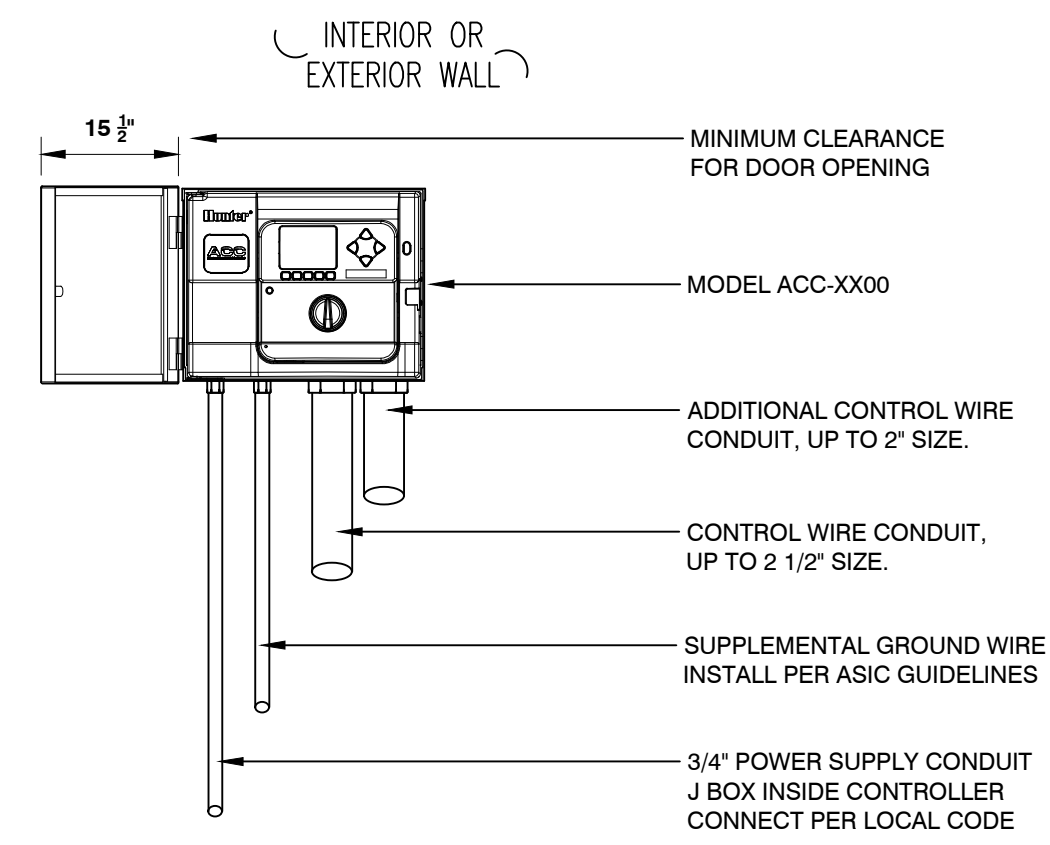
\*When using larger GPM nozzles, beware of high friction loss in swing joints.

Hunter®



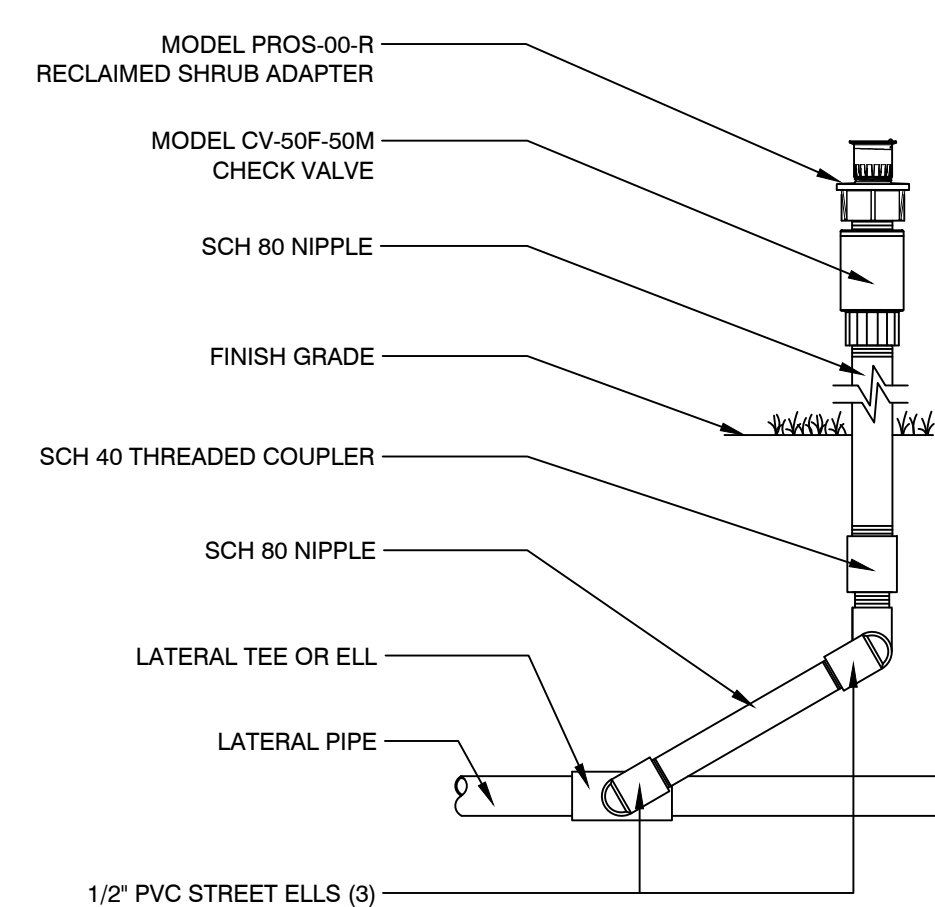
**6** I-20-06 ROTOR HEAD WITH 3/4" PVC STREET ELLS  
3" = 1'-0" FX-IR-HUNT-ROTR-11

Hunter®



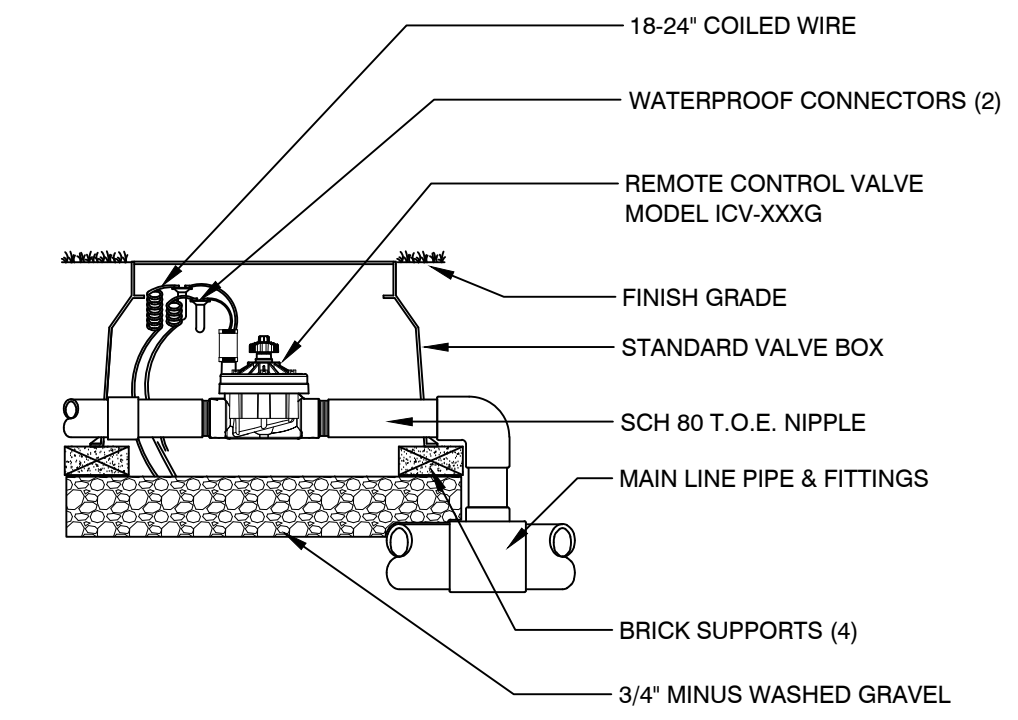
**3** ACC CONTROLLER WALL MOUNT  
1" = 1'-0" FX-IR-HUNT-CONT-05

Hunter®



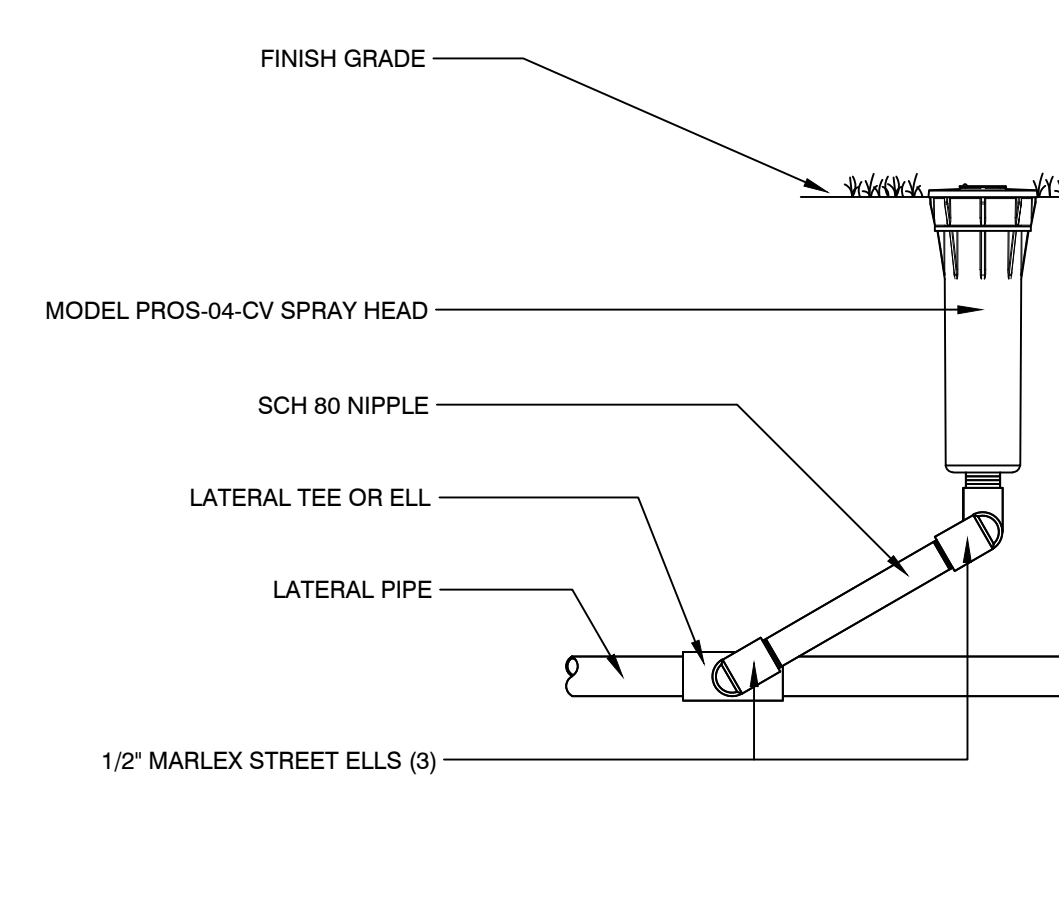
**7** PROS-00-R SPRAY HEAD W/ PVC STREET ELLS  
3" = 1'-0" FX-IR-HUNT-SPRA-05

Hunter®

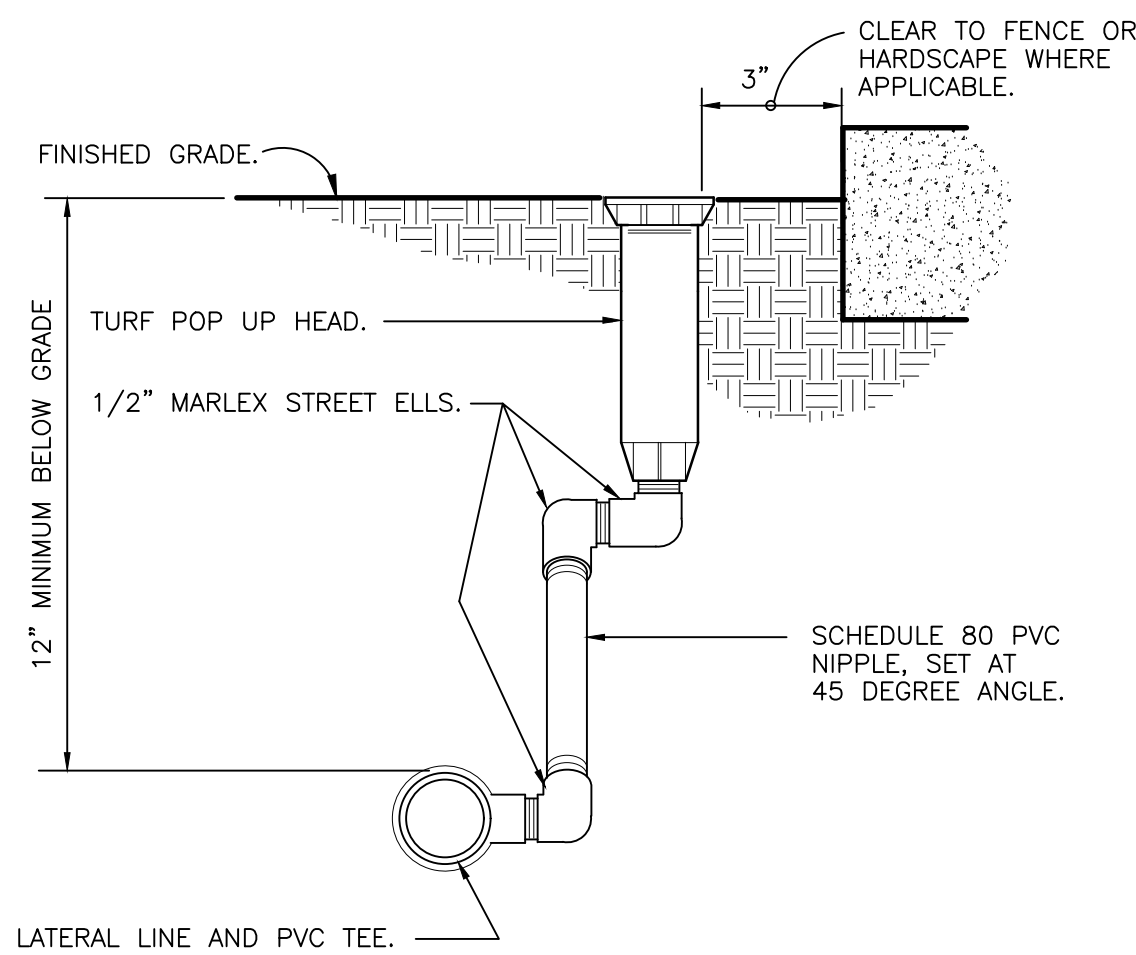


**4** ICV GLOBE VALVE  
1" = 1'-0" FX-IR-HUNT-VALV-20

Hunter®



**8** PROS-04-CV SPRAY HEAD W/ MARLEX STREET ELLS  
3" = 1'-0" FX-IR-HUNT-SPRA-22




**9** TURF SPRAY MARLEX ASSEMBLY  
3" = 1'-0" FX-IR-FX-HEAD-04



ORIGIN  
DESIGN GROUP

1031 185TH AVE NE  
SNOHOMISH, WA 98290  
TEL: 425.346.1905



STATE OF WASHINGTON  
LICENSED  
LANDSCAPE ARCHITECT  
KRYSTAL LOWE  
LICENSE NO. 1206

REVISIONS:		
#	DESCRIPTION	DATE
1	SITE PLAN CHANGES	10/16/2023
2	4 ACRE CHANGES	1/3/2024
3	TYPE L2 SCREEN	3/28/2024

PA22-035  
KENDALL SUBARU  
PARCELS: 31052800300600,  
31052800301200 & 31052800300300

DRAWING TITLE:  
IRRIGATION DETAILS

APPLICANT:  
KENDALL DEVELOPMENT GROUP  
3449 E. COPPER POINT DR.  
MERIDIAN, ID 83642  
CONTACT: TODD MCFARLANE  
(514) 335-4585

DRAWING INFORMATION  
ODG PROJECT #: 22-434  
DRAWN BY: MY  
CHECKED BY: KL

DATE:  
NOVEMBER 16, 2022

SHEET NO:  
**L-15**  
OF 15

REVIEWED AND APPROVED IN ACCORDANCE WITH MMC 22C.120 AND OTHER APPLICABLE PLANS/STANDARDS  
APPROVED BY: \_\_\_\_\_  
SIGNED: \_\_\_\_\_